

SURVEY & REMONUMENTATION

APR 29 1996

JUDITH D. ROEHM
Ontonagon County

07/19/95
10:12

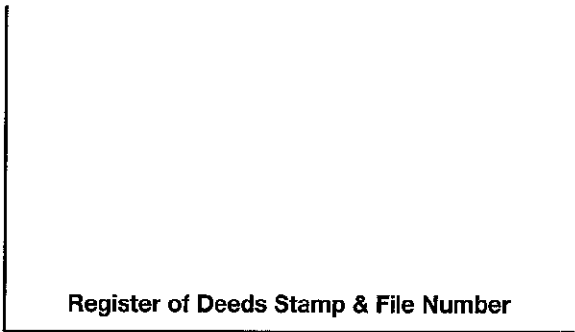
COMMISSION LAND CORNER RECORDATION CERTIFICATE

Filing Requirement of Act 74, Mich. P.A. 1970

3/281 JEM Feet 9.00
Page 1 of 1

For corners in ONTONAGON (County) Located In: _____ Corner Code # _____

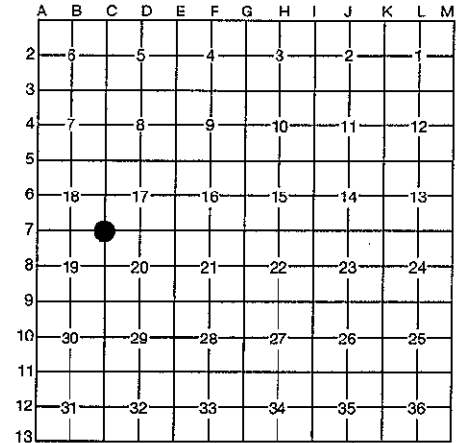
1. Public Land Survey	T <u>48</u> R <u>41</u>	_____ <u>C-7</u> _____
	T _____ R _____	_____ _____
	T _____ R _____	_____ _____
	T _____ R _____	_____ _____
2. Property Controlling in Section	S _____ T _____ R _____	_____ _____
	S _____ T _____ R _____	_____ _____
3. Miscellaneous Property in Section	S _____ T _____ R _____	_____ _____
	S _____ T _____ R _____	_____ _____



4. Lot No. _____, Recorded Plat _____
5. Private Claims _____

Section Corner common to Sections 17, 18, 19 & 20, T48N R41W

I, Earl W. Applekamp, in a field survey on July 17, 19 95, do hereby certify that under requirements of P.A. 74, Michigan P.A. of 1970, the corner points mentioned in lines 1 and 2 above were in conformance with regulations and rules therefore as required in the current manual of survey instructions of the United States Department of the Interior, Bureau of Land Management or by a decree of a Court of Law and/or that the corner points mentioned in lines 3, 4 and 5 above were in conformance with the rules of the Michigan Board of Professional Surveyors or by a Decree of a Court of Law; established, re-established, monumented, re-monumented, recovered, found as expressed below:



NOTE: Not more than 4 corners, all in the same town and range, may be recorded on this certificate.

A. Description of original monument and accessories and/or subsequent restoration:

Corner established by Wills Burt, U.S. Deputy Surveyor, June 1851. Set Post

BEARING TREES:

- | | | | |
|----------|-----|-------|-----------------------|
| Y. Birch | 13" | S56°E | 20 Links (13.20 feet) |
| Y. Birch | 7" | N10°W | 23 Links (15.18 feet) |

PEER GROUP APPROVED
Earl W. Applekamp
COUNTY REPRESENTATIVE
7-18-95


B. Description of corner evidence found and/or method applied in restoring or reestablishing corner:

No evidence of original corner was found. Corner position is on a blacktop road running N & S. An old fence separating a field from a woods is running West from the position. The position is consistent with a stream call to the North on the original field notes. I re-established the corner and monumented it as described in "C" below.

C. Description of monument for corner and accessories established to perpetuate locating the position of the corner:

At the corner position I set a 3/4"x20" aluminum rod with a 3 1/4" cap 3" below the blacktop surface. Cap is stamped to read: COUNTY REMONUMENTATION, S17, S18, S19, S20, T48N R41W, 1995, P.S. 17610. I established the following bearing trees and reference objects.

- | | | | | |
|------------|-------|-------------|--|-----------------|
| 6" Aspen | N34°W | 67.35 feet | Power Pole S07°E | 147.48 feet |
| Power Pole | N12°E | 149.85 feet | W.C. 2 1/2"x30" aluminum pipe with 3 1/4" stamped cap. | West 28.85 feet |



Signed by Earl W. Applekamp
Surveyor's Michigan License No. 17610

Date July 18, 1995