

JUDITH D. ROEHN
 Ontonagon County
 07/18/97
 11:30
 Fee: 9.00
 Page 1 of 1

LAND CORNER RECORDATION CERTIFICATE
 Filing Requirement of Act 74, Mich. P.A. 1970


For corners in Ontonagon (County) Located in: _____ Corner Code # _____

1. Public Land Survey
 T 50 R 38 _____ K-3
 T _____ R _____ _____
 T _____ R _____ _____
 T _____ R _____ _____

2. Property Controlling in Section
 S _____ T _____ R _____ _____
 S _____ T _____ R _____ _____

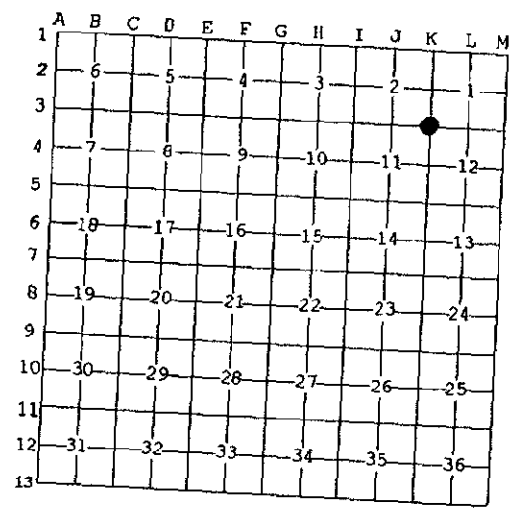
3. Miscellaneous Property in Sec.
 S _____ T _____ R _____ _____
 S _____ T _____ R _____ _____

4. Lot No. _____, Recorded Plat _____
 5. Private Claims _____



I, Joseph C. Domitrovich, in a field survey on July 14, 1997, do hereby state that under requirements of P.A. 74, Michigan P.A. of 1970, the corner points mentioned in lines 1 and 2 above were in conformance with regulations and rules therefore as required in the current manual of survey instructions of the United States Department of the Interior, Bureau of Land Management or by a decree of a Court of Law and/or that the corner points mentioned in lines 3, 4 and 5 above were in conformance with the rules of the Michigan Board of Land Surveyors or by a Decree of a Court of Law; established, re-established, monumented, recovered, found as expressed below:

NOTE: Not more than 2 corners, all in the same town and range, may be recorded on this certificate.



(K-3) Corner of Sections 1, 2, 11, & 12, T50N, R38W

A. Description of original monument and accessories and/or subsequent restoration:

- 1847 - Sylvester W. Higgins, D.S., set post
 - 10" Sugar N 80° W 26 links
 - 10" Sugar N 60° E 20 links

1970 - R.S. Scott Engineering, in road construction plans on file at Ontonagon County Road Commission office, set a P.K. nail at approximate Section Corner in centerline of Simar-Wasas Road, on the extension of a fence line to the East and centerline of a lane to the West.

- 6" Maple N 45° W 68.27'
- 8" Maple N 70° W 61.95'

B. Description of corner evidence found and/or method applied in restoring or reestablishing corner:
 The original corner and accessories have been destroyed by road construction and extensive farming.

R.S. Scott Corner and accessories have also been destroyed by road reconstruction. I found a P.K. nail in centerline of Simar-Wasas Road on the extension of a fence line to the East. This position re-established by unknown surveyor works reasonably well with R.S. Scott distance to re-established corner to South.

Distances from this position to existing stream crossing work reasonably well with GLO distances.

I accepted the position of the existing P.K. nail as the corner position and have monumented it as such.


Research on file with County Remonumentation Representative.

C. Description of monument for corner and accessories established to perpetuate locating the position of the corner:
 Corner is a 5/8" iron pin with a 3" diameter aluminum cap stamped to read: COUNTY REMONUMENTATION; T.50N, R.38W; S. 1, S. 2, S. 11, S. 12; 1997; P.S. 37273. I also established a reference monument (R.M.) to the West, a 2" x 30" aluminum pipe with a 3" diameter aluminum cap stamped to indicate that the corner is East 24.43'.

Witnesses:

8" Twin Soft Maple	N 57° W	104.06'
4" White Birch	S 16° E	91.99'
Power Pole	S 10° W	200.32'
R.M.	N 89° 43' 41" W	24.43'
E 1/4 Cor. Sec. 11	S 00° 19' 30" E	2648.06' (meas.)

PEER GROUP APPROVED
Paul W. [Signature]
 COUNTY REPRESENTATIVE
 7-15-97



NOTE: Bearings are magnetic. Distances are to nail in side of witness objects unless noted.

Signed by J. C. Domitrovich Date 7/14/97
 Surveyor's Michigan License No. 37273