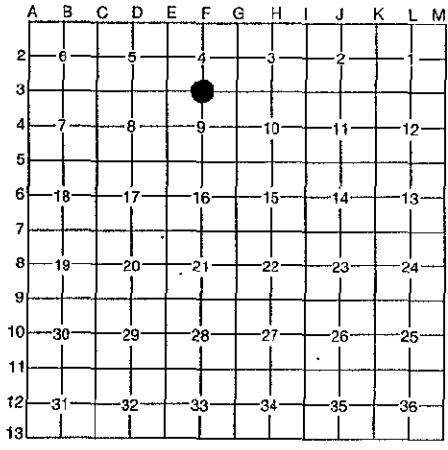



LAND CORNER RECORDATION CERTIFICATE
Filing Requirement of Act 74, Mich. P.A. 1970

For corners in Ontonagon (County) Located in: _____ Corner Code # _____

1. Public Land Survey	T	51N	R	40W	F-3
	T	_____	R	_____	_____
	T	_____	R	_____	_____
	T	_____	R	_____	_____
2. Property Controlling in Section	S	_____	T	_____	R
	S	_____	T	_____	R
3. Miscellaneous Property in Section	S	_____	T	_____	R
	S	_____	T	_____	R

4. Lot No. _____, Recorded Plat _____
 5. Private Claims _____



I, Joseph C. Domitrovich, in a field survey on August 16, 1996, do hereby certify that under requirements of P.A. 74, Michigan P.A. of 1970, the corner points mentioned in lines 1 and 2 above were in conformance with regulations and rules therefore as required in the current manual of survey instructions of the United States Department of the Interior, Bureau of Land Management or by a decree of a Court of Law and/or that the corner points mentioned in lines 3, 4 and 5 above were in conformance with the rules of the Michigan Board of Professional Surveyors or by a Decree of a Court of Law; established, re-established, monumented, re-monumented, recovered, found as expressed below:

NOTE: Not more than 4 corners, all in the same town and range, may be recorded on this certificate.

A. Description of original monument and accessories and/or subsequent restoration:

(F-3) 1/4 Corner of Sections 4 & 9, T51N, R40W

1845 - William A. Burt set Cedar post

- 12" Sugar N 42° E 21 links
- 12" Cedar N 28° W 32 links

1981 - Robert Mick, P.S. 16936, in survey recorded in Liber 1 of Surveys, page 47, at Ontonagon Co. Register of Deeds, shows 1/16 corner 1/4 mile West of this corner as being set, but does not indicate anything at this corner.

B. Description of corner evidence found and/or method applied in restoring or reestablishing corner:

Original corner and accessories have been destroyed by powerline clearing and farming.

I found an East-West powerline with intermittent fenceline, and a North-South fenceline at the corner position. I found a bent 1/2" iron in the area of 1/16 corner (possible Mick 1/16 corner). Holding the powerline-fence position and section corner to West, the bent iron is 2.68' South and 1.30' West of theoretical 1/16 corner. This position checks well with section corners to East and West, and with stream calls to East and West.

I accepted the intersection of the powerline and fenceline as the 1/4 corner position and monumented it as such.

Research on file with County Remonumentation Representative.


C. Description of monument for corner and accessories established to perpetuate locating the position of the corner:

Corner is a 2" x 30" aluminum pipe with a 3" diameter aluminum cap stamped to read: 1/4 S.4, S.9; T.51N, R.40W; 1996; P.S. 37273. Corner falls partway down side of ravine and 126' West of Potato River.

Witnesses

Steel Sign Post	North	0.66'
6" Hard Maple	N 16° E	29.37'
13" Hard Maple	S 30° E	35.00'
6" Hard Maple	S 07° E	34.97'

FEEL GROUP REPRESENTATIVE
Earl W. Applekamp
 COUNTY REPRESENTATIVE
 9-12-96



NOTE: Bearings are magnetic. Distances are to nail in side of witness objects unless noted.

Signed by Joseph C. Domitrovich

Date 9/12/96

Surveyor's Michigan License No. 37273