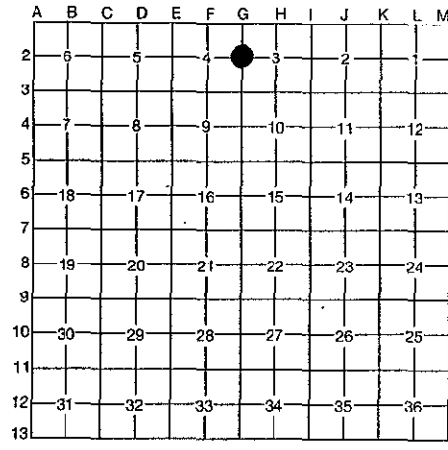
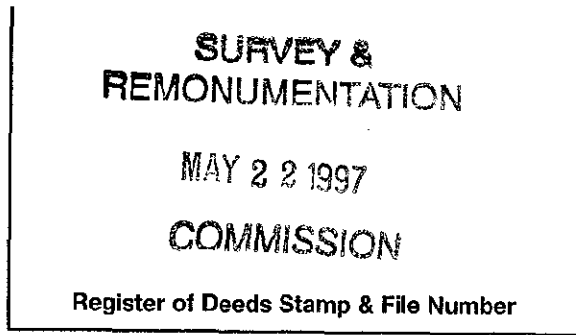


LAND CORNER RECORDATION CERTIFICATE
Filing Requirement of Act 74, Mich. P.A. 1970

For corners in Ontonagon (County) Located In: _____ Corner Code # _____

1. Public Land Survey	T	<u>51N</u>	R	<u>40W</u>	<u>G-2</u>
	T	_____	R	_____	_____
	T	_____	R	_____	_____
	T	_____	R	_____	_____
2. Property Controlling in Section	S	_____	T	_____	R
	S	_____	T	_____	R
3. Miscellaneous Property in Section	S	_____	T	_____	R
	S	_____	T	_____	R

4. Lot No. _____, Recorded Plat _____
 5. Private Claims _____



I, Joseph C. Domitrovich, in a field survey on August 15, 1996, do hereby certify that under requirements of P.A. 74, Michigan P.A. of 1970, the corner points mentioned in lines 1 and 2 above were in conformance with regulations and rules therefore as required in the current manual of survey instructions of the United States Department of the Interior, Bureau of Land Management or by a decree of a Court of Law and/or that the corner points mentioned in lines 3, 4 and 5 above were in conformance with the rules of the Michigan Board of Professional Surveyors or by a Decree of a Court of Law; established, re-established, monumented, re-monumented, recovered, found as expressed below:

NOTE: Not more than 4 corners, all in the same town and range, may be recorded on this certificate.

A. Description of original monument and accessories and/or subsequent restoration:
(G-2) 1/4 Corner of Sections 3 & 4, T51N, R40W

- 1845 - William A. Burt set Yellow Birch post
 12" Cedar N 21° E 39 links
 18" Y. Birch N 45° W 10 links
- 1979 - Robert Mick, P.S. 16936, in Ontonagon County Airport Survey map on file with plats at Ontonagon Co. Register of Deeds, notes that he set a concrete monument at this corner by single proportionate measurement. He did not indicate that he had established any witnesses.

B. Description of corner evidence found and/or method applied in restoring or reestablishing corner:
Original corner and accessories have been destroyed by logging.

I found the 1/2" iron encased in 6" diameter concrete monument as called for on Mick survey. This fell 44' West and 55' North of an old fence corner.


The concrete monument has been accepted by property owners as the 1/4 corner and has been used in a number of surveys. I accepted the concrete monument as the 1/4 corner and placed a 2" diameter stamped aluminum cap on it.

Research on file with County Remonumentation Representative.

C. Description of monument for corner and accessories established to perpetuate locating the position of the corner:
 Corner is a 1/2" iron encased in a 6" diameter concrete monument with a 2" diameter aluminum cap stamped to read: 1/4 S. 3, S. 4; T51N, R.40W; 1996; P.S. 37273.

- Witnesses:**
- 12" Twin Soft Maple N 88° E 9.00' (existing blaze)
 - 7" Soft Maple S 55° E 19.45'
 - 7" Maple S 14° E 18.30'
 - 5" Soft Maple N 56° W 11.11'
 - Steel Sign Post North 0.94'

PEER GROUP APPROVED
Earl W. Applekamp
 COUNTY SURVEYOR
 9-12-96



NOTE: Bearings are magnetic. Distances are to nail in side of witness objects unless noted.

Signed by Joseph C. Domitrovich Date 9/12/96
 Surveyor's Michigan License No. 37273