

SURVEY & REMONUMENTATION

APR 29 1995

COMMISSIONER

JUDITH D. ROEHM
 Ontonagon County
 LC 3/346 JEM Fee: 9.00
 10/19/95
 14:26
 Page 1 of 1

LAND CORNER RECORDATION CERTIFICATE
Filing Requirement of Act 74, Mich. P.A. 1970

For corners in Ontonagon Located In: _____ Corner Code # _____
 (County)


1. Public Land Survey T 52N R 39W G-10
 T _____ R _____
 T _____ R _____
 T _____ R _____

2. Property Controlling S _____ T _____ R _____
 in Section S _____ T _____ R _____

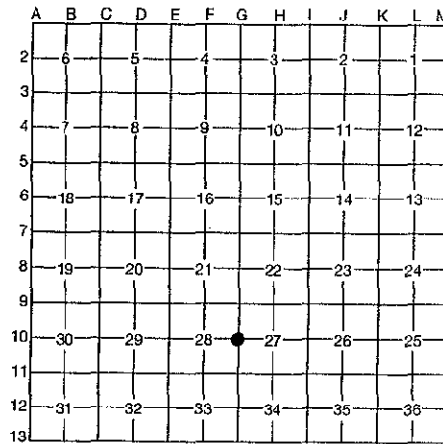
3. Miscellaneous S _____ T _____ R _____
 Property in Section S _____ T _____ R _____

4. Lot No. _____, Recorded Plat _____

5. Private Claims _____



I, Joseph C. Domitrovich, in a field survey on October 5, 19 95, do hereby certify that under requirements of P.A. 74, Michigan P.A. of 1970, the corner points mentioned in lines 1 and 2 above were in conformance with regulations and rules therefore as required in the current manual of survey instructions of the United States Department of the Interior, Bureau of Land Management or by a decree of a Court of Law and/or that the corner points mentioned in lines 3, 4 and 5 above were in conformance with the rules of the Michigan Board of Professional Surveyors or by a Decree of a Court of Law; established, re-established, monumented, re-monumented, recovered, found as expressed below:



NOTE: Not more than 4 corners, all in the same town and range, may be recorded on this certificate.

A. Description of original monument and accessories and/or subsequent restoration:

1/4 Corner Sections 27 and 28, T52N, R39W

1845 - William A. Burt set sugar post
 16" Sugar S 38° E 39 links
 20" Sugar N 16° W 25 links
 A stream crossing was noted 18 chains to the south.

B. Description of corner evidence found and/or method applied in restoring or reestablishing corner:

The original corner has been obliterated by extensive farming.

Found a 10" diameter corner fence post at the intersection of an old fallen North-South fence and a still standing East-West fence.

According to Dallas Brusso, long time property owner to the south, this corner has been the long accepted 1/4 corner. This position works well with the stream crossing to the south.

Accepted fence corner as best evidence of original corner and replaced with a county monument.

(Research on file with County Remonumentation Representative.)


C. Description of monument for corner and accessories established to perpetuate locating the position of the corner:

Corner is an aluminum pipe with a 3" diameter stamped aluminum cap and falls at the intersection of old fences to North, South, East and West. A newer electric fence corner falls southwest of the corner.

Witnesses:

6" Ironwood N 84° E 8.70'
 6" Maple South 2.77'
 14" Maple West 15.73'
 Sign Post North 0.92'

PEER GROUP APPROVED
Paul W. Applekamp 10-18-95
COUNTY REPRESENTATIVE



NOTE: Bearings are magnetic. Distances are to nail in side of witness objects unless noted.

Signed by J. C. Domitrovich

Date 10/18/95

Surveyor's Michigan License No. 37273