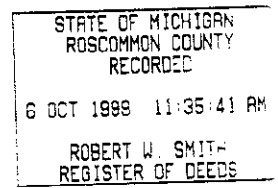


LAND CORNER RECORDATION CERTIFICATE
Filing Requirement of Act 74, Mich P.A. 1970

For corners in
Roscommon County

Located in: Corner Code #

1. Public Land Survey
T24N R 1W K-1
T R
T R
T R



FILE IN LIBER 3 OF LAND CORNERS
Register of Deeds Stamp & File Number

I, Larry L. Cavanagh, in a field survey May 1999, do hereby certify that under requirements of P.A. 74, Michigan P.A. of 1970, the corner points mentioned in line 1 above was in conformance with regulations and rules therefore as required in the current manual of survey instructions of the United States Department of the Interior, Bureau of Land Management or by a decree of a Court of Law; established, re-established, monumented, recovered, found as expressed below:

Grid table with columns A-M and rows 2-13. A small black dot is present in the top right corner of the grid.

A. Description of original monument and accessories and/or subsequent restoration:

JOHN BRINK 1839
SET POST
YELLOW PINE 6° N76°E 20 LKS
YELLOW PINE 6° N43°W 65 LKS

WILLIAM BURT 1852
FOUND POST
Y. PINE 10° S46°E 14 LKS
Y. PINE 9° S35°W 12 LKS

T.N. CANADA 1937
FD 3X3 WOODEN POST 1' ABOVE GROUND
SET CONC MON 6" DIA X 24"/BRASS CAP & STEM
REMAINS OF ORIGINAL BEARING TREES
N PINE 14° N48°E 44 LKS
N PINE ST. 9° N23°W 7 LKS
N PINE ST. 8° N44 1/2° W 65 LKS
LOCAL BEARING TREES
W. OAK 18° N33 1/4°E 117 LKS
W. OAK 13° S18°W 142 LKS
NEW TREES MARKED
POPLAR 10° N71°E 98 LKS
POPLAR 6° N28 1/2°W 23 LKS

JAMES GRANGER, RLS 1972
L164, P301; L148, P466
NO MONUMENT MENTIONED
15° PINE N10°E 60.90'
18° PINE N20°W 55.30'
12° OAK S50°E 56.55'

JAMES GRANGER, RLS 1972
LCRC, L1, PAGE 193
FD BRASS MON
SAME WITNESSES AS ABOVE

GARY G. WILSON, ILS 1992
FD GLO MON WITH BRASS CAP
S59°E 57.52' 10" & 14" TW. B. OAK STUMPS
N12°E 61.75' 18" R PINE
N30°W 56.35' 20" W. PINE
N60°E 100.49' 8" R MAPLE
S26°W 36.18' 4" R. MAPLE
S 15.2' CARSONITE POST

B. Description of corner evidence found and/or method applied in restoring or reestablishing corner:

FOUND GLO MONUMENT
FOUND ALL 1992 WITNESSES
FOUND 30° R. OAK N33°E 77.2' (CALLED 18° W. OAK IN 1937)


A PERPETUATION OF THE ORIGINAL GOVERNMENT CORNER.

C. Description of monument for corner and accessories established to perpetuate locating the position of the corner:

LEFT US-GLO MONUMENT IN PLACE
WIT: NAIL & TAG IN 10" & 14" TW. B OAK STUMPS S59°E 57.52'
NAIL & TAG IN 18" R. PINE N12°E 61.75'
NAIL & TAG IN 20" W. PINE N30°W 56.35'
NAIL & TAG IN 8" R MAPLE N60°E 100.49'
NAIL & TAG IN 4" R MAPLE S26°W 36.18'
CARSONITE POST SOUTH 15.2'


ROSCOMMON COUNTY
PEER GROUP APPROVAL
DATE Sept 16, 1999

Marvin E. Myers, P.S.
County Surveyor



Signed by [Signature] Date Sept. 14, 1999
Surveyor's Michigan License NO. 17614

FORM APPROVED BY MICHIGAN STATE BOARD OF LAND SURVEYORS, JAN 28, 1971
REVISED MAY 14, 1975
REVISED JAN., 1983



RECEIVED SURVEY & RECORDS SECTION
MAR 13 2000
SECTION