

LAND CORNER RECORDATION CERTIFICATE
Filing Requirement of Act 74, Mich. P.A. 1970

For corners in

| | | |
|---------------------------------------|---------------------|---------------|
| <u>Shiawassee</u> (County) | Located in: | Corner Code # |
| 1. Public Land Survey | T 7N R 3E | K-3 |
| | T R | |
| | T R | |
| | T R | |
| 2. Property Controlling In Section | S T R | |
| | S T R | |
| 3. Miscellaneous Property in Sec. | S T R | |
| | S T R | |
| 4. Lot No. _____ | Recorded Plat _____ | |
| 5. Private Claims _____ | | |

SURVEY &
 EMINENT DOMAIN

JAN 16 2001

SECTION

Register of Deeds Stamp
 & File Number

I, Mark L. VanRaemdonck, in a field survey on, January 5, 2000, do hereby certify that under requirements of P.A. 74, Michigan P.A. of 1970, the corner points mentioned in lines 1 and 2 above were in conformance with regulations and rules therefore as required in the current manual of survey instructions of the United States Department of the Interior, Bureau of Land Management or by a decree of a Court of Law and/or that the corner points mentioned in lines 3, 4 and 5 above were in conformance with the rules of the Michigan Board of Land Surveyors or by a Decree of a Court of Law; established, re-established, monumented, re-monumented, recovered, found as expressed below:

NOTE: Not more than 2 corners, all in the same town and range, may be recorded on this certificate.

A. Description of original monument and accessories and/or subsequent restoration:

1.) Joseph Wampler, D.S. April 1822
 Monument: Wood post
 Accessories: Lynn 12 S60E 14
 Ash 6 N17½E 4

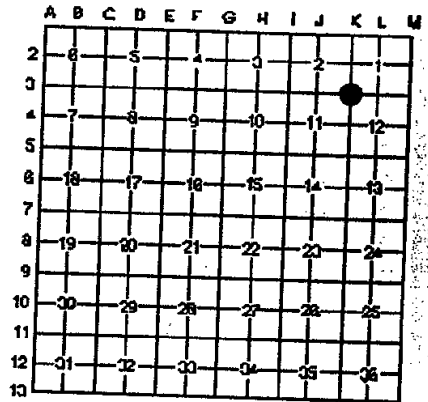
2.) Lyman Mason, County Surveyor, County Surveyor's Book C, page 93,
 December 6, 7 and 8, 1875.
 Monument: Not given
 Accessories: Southeast corner schoolhouse N43 3/4W 170
 North 40.10 ½ CH (2946.93') to West 1/4 corner, Section 1
 East 39.965 CH (2537.69') to South 1/4 corner, Section 1

3.) H.C. Main, County Surveyor, County Surveyor's Book E, page 158, November 29 and 30, 1886.
 Monument: Not given
 Accessories: Elm 5 S46 1/8E 74
 S. Maple 3 N43 3/4E 79
 South 39.92 CH (2834.72') to West 1/4 corner, Section 12, T7N-R3E

4.) H.C. Main, County Surveyor, County Surveyor's Book E, page 194, April 15 and 16, 1890.
 Monument: Poplar 5 S25 1/4W 93

5.) John F. Quine, Certified Survey, unrecorded, March 13, 1967.
 Monument: Re-established by retracement of Section subdivision survey recorded in Book E, page 194,
 by H.C. Main. Set iron spike flush with pavement.
 Accessories: Power Pole SE 60.6'
 Telephone Pole SW 60.5'
 Road name sign post NW 62'
 T&P Pole NW 55.35'
 Telephone Pole NE 62.1'

Continued on reverse.



APPROVED

County Remonumentation
 Peer Review Group

NCC 13 NOV 00


B. Description of corner evidence found and/or method applied in restoring or re-establishing corner:

Searched apparent corner location. Found a railroad spike as referenced in No. 5 and No. 6 above. Found no conflicting evidence. Accepted this location as the original corner position based on the best available evidence. Excavation to install Harrison marker did not reveal any further evidence. Found no conflicting evidence.

C. Description of monument for corner and accessories to perpetuate locating the position of the corner:

Replaced the railroad spike with a standard Shiawassee County Harrison marker monument. The marker was stamped "Ramon P.S. 24622" was installed in a monument box and is witnessed by the following accessories:


| | | |
|-------|--------|---|
| N35°W | 55.50' | Nail and Tag #24622 in NE face utility pole |
| N35°E | 48.58' | Nail and Tag #24622 in NW face utility pole |
| S65°E | 60.65' | Nail and Tag #24622 in NE face utility pole |
| S65°W | 48.91' | N. edge stop sign post |
| West | 1.0' | Centerline asphalt pavement |



Signed by Mark L. VanRaemdonck

Date 10-17-00

Surveyor's Michigan License No. 24622



3043873
 Page 1 of 2
 11/17/2000 09:33A
 L-1 P-326

FORM APPROVED BY MICHIGAN STATE BOARD OF LAND SURVEYORS JAN 16, 1971

REVISED MAY 14, 1975
 REVISED JAN, 1983

A. Description of original monument and accessories and/or subsequent restoration:

6.) Karol R. Piotrowski, L.C.R.C., recorded Liber 1, page 154, November 13, 1973.

Monument: Found railroad spike

Accessories:

| | | |
|--------------------|-----|--------|
| Road sign | NW | 62.0' |
| Telephone Pole | SW | 60.5' |
| Power Pole | SE | 60.6' |
| Telephone Pole | NE | 62.1' |
| Tels. & Power Pole | NNW | 55.35' |

7.) John F. Quine, L.C.R.C., recorded Liber 1, page 430, March 4, 1975.


Monument and accessories are the same as No. 5 above.

8.) Jan S. Fokens, Certified Survey, recorded Liber 2, page 357, August 24, 1976.

Monument: Not given

Accessories: No witnesses given.

S01°07'25"E 2647.93' to corner K-4
N89°26'55"E 2635.98' to corner L-3



3043873
Page: 2 of 21
11/17/2000 09:33A
L-1 P-326

Kaye Grubbs - Shawnee Co. REMON

STATE OF ILLINOIS DEPARTMENT OF PUBLIC SAFETY SURVEYOR GENERAL