

NOV 10 1997

COMMISSION

LAND CORNER RECORDATION CERTIFICATE
Filing Requirement of Act 74, Mich. P.A. 1970

RECORDED

97 OCT 15 PM 12:14

REGISTER OF DEEDS

SHIAWASSEE COUNTY, MICH.

Form for recording corners: For corners in Shiawassee County, Located In: Fairfield Twp, Corner Code # D-5. Includes sections for Public Land Survey, Property Controlling in Section, and Miscellaneous Property in Sec.

Register of Deeds Stamp & File Number

4. Lot No. , Recorded Plat
5. Private Claims

Grid table with columns A-M and rows 1-13. Contains numbers 6 through 36.

I, Wendy A. Papineau, in a field survey on June 1997, do hereby certify that under requirements of P.A. 74, Michigan P.A. of 1970, the corner points mentioned in lines 1 and 2 above were in conformance with regulations and rules...

NOTE: Not more than 4 corners, all in the same town and range, may be recorded on this certificate.

A. Description of original monument and accessories and/or subsequent restoration:

D-5 Closing Corner, Section 8 and Section 17, T8N-R1E
Wood post placed by R. Thomas, D.S., March 16, 1831
S42E 20 lks (13.20') 7" Maple
N86E 14 lks (9.24') 10" Maple
Shiawassee County Survey by Lyman Mason, C.S., Feb. 1878.
Recorded in Book C, Pgs 156-157 & Book D Pgs.170-171, SCDR
S54 50'W 56 1/2 lks (37.29') 8" S.Oak
N84 10'W 49 1/4 lks (32.50') 10" Elm
Shiawassee County Road Book 14, Pgs. 48 & 74, June 1917
by Gabriel, G. Robinson, Miller & Wood
Stone at corner. "x" on stone.
N63 25'W 27.2' Set stake
S52 10'E 43.2' Set stake
S55 35'W 56 1/2 lks (37.29') 15 " S. Oak (Old Witness)

Unrecorded survey by E.S. Brewer, Jr., July 14, 19
Monument- iron No references given
Survey by M.L. Vanraemdonck, Feb. 1994, Recorded
L.6, P. 764, S.C.R. Fnd 1/2" pipe
N50E 60.50' W. edge road sign post
S70E 88.78' Top cent. conc. post
S20E 98.45' Top cent. conc. post
N20W 32.18' E. edge yield sign post

APPROVED
County Remonumentation Peer Review Group
NCC
10 OCT 97

B. Description of corner evidence found and/or method applied in restoring or reestablishing corner:


D-5 Closing Corner, Section 8 and Section 17, T8N-R1E
Fnd 1/2" rerod w/cap #24622 per record witnesses. This monument fits the distance from M-3, Standard Section Corner 1 & 12, T8N-R1W, as shown on Brewer and Landmark surveys. This position falls 0.50' West of the Meridian. Also, the measurement shown on the Mason survey along the West line of Section 8, T8N-R1E, measures 1 chain long (C.S.= 81.67 1/2ch = 5390.55' Meas. = 5330.76' = 80.77 ch)
Calculated a position at the true intersection ( per Sec. 5-41, Manual of Instructions, 1973) of the Michigan Meridian and a line Due East of the existing 1/2" rerod. Removed the 1/2" rerod & mon.box and excavated a 2' dia. hole. Fnd a 1/2"x20" pipe below the 1/2" rerod (18" below asphalt). Removed 1/2" pipe. Excavated down an add'l 24" and found a stone w/"x" on top (42" below asphalt) on the Michigan Meridian and this stone is accepted as a careful and faithful perpetuation of the position of the original corner

Approved by the Shiawassee County Remonumentation Peer Review Group 9 OCT 1997

C. Description of monument for corner and accessories established to perpetuate locating the position of the corner:

D-5 Closing Corner, Section 8 and Section 17, T8N-R1E
Placed a Standard Harrison Monument above the stone in a monument box on the Michigan Meridian. It falls 4.4' West of cl Meridian Road and 2' North of cl Allan Road
N50E 59.90' W-edge rd sign post
N80E 82.90' T/C N. end of 18" CMP
S75E 83.90' T/C S. end of 18" CMP
West 11.97' N-edge of N. leg <-> sign

Signed by Wendy A. Papineau Date 10-09-97
Surveyor's Michigan License No. 41919



FORM APPROVED BY MICHIGAN STATE BOARD OF LAND SURVEYORS, JANUARY 1971
REVISED JAN. 1982
ADAPTED FOR WORD PROCESSING MARCH, 1992

LIBER LR PG 198

# A PORTION OF THE MICHIGAN MERIDIAN

RETRACEMENT AND REMONUMENTATION PROJECT  
FOR  
CLINTON AND SHIAWASSEE COUNTIES, MICHIGAN  
MARCH - SEPTEMBER 1997

BY  
**ROWE ENGINEERING, INC.**  
112 E. MCARTHUR STREET  
CORUNNA, MI 48837

BEARINGS ARE BASED ON A PREVIOUS REMONUMENTATION PROJECT JANUARY THROUGH MAY, 1996 BY ROWE ENGINEERING, INC. JOB NO. S-4830, AND ALSO A SOLAR OBSERVATION AT THE NORTH END OF THE 1997 REMONUMENTATION PROJECT.

SURVEY & REMONUMENTATION


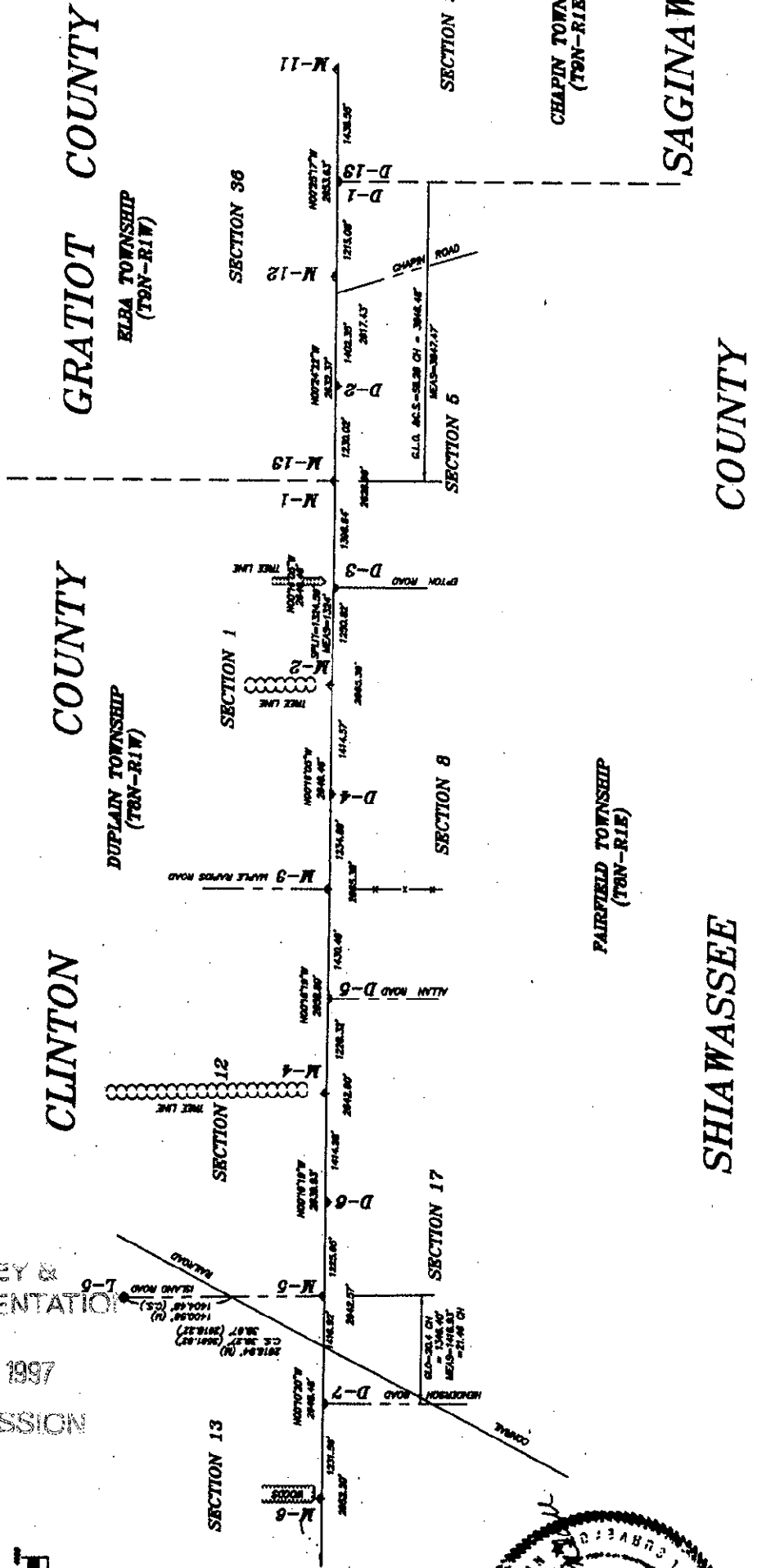
NOV 1 0 1997

COMMISSION



SHEET 2 OF 2 SHEETS

**LIBER 1R PG 199.**



CLINTON COUNTY  
GRATIOT COUNTY  
SHIAWASSEE COUNTY  
SAGINAW COUNTY