

SURVEY & REMONUMENTATION

NOV 10 1997

COMMISSION

LAND CORNER RECORDATION CERTIFICATE
Filing Requirement of Act 74, Mich. P.A. 1970

RECORDED

97 OCT 15 PM 12:11

REGISTER OF DEEDS

Kayle Huber
 SHIAWASSEE COUNTY, MIC

For corners in <u>Shiawassee</u> (County)	Located In: <u>Fairfield Twp</u>	Corner Code #
1. Public Land Survey	T <u>8N</u> R <u>1E</u>	<u>D-10</u>
	T _____ R _____	_____
	T _____ R _____	_____
	T _____ R _____	_____
2. Property Controlling in Section	S _____ T _____ R _____	_____
	S _____ T _____ R _____	_____
3. Miscellaneous Property in Sec.	S _____ T _____ R _____	_____
	S _____ T _____ R _____	_____

Register of Deeds Stamp & File Number

4. Lot No. _____, Recorded Plat _____
 5. Private Claims _____

	A	B	C	D	E	F	G	H	I	J	K	L	M
1													
2	6		5		4		3		2		1		
3													
4	7		8		9		10		11		12		
5													
6	18		17		16		15		14		13		
7													
8	19		20		21		22		23		24		
9													
10	30		29		28		27		26		25		
11													
12	31		32		33		34		35		36		
13													

I, Wendy A. Papineau, in a field survey on June 1997, do hereby certify that under requirements of P.A. 74, Michigan P.A. of 1970, the corner points mentioned in lines 1 and 2 above were in conformance with regulations and rules therefore as required in the current manual of survey instructions of the United States Department of the Interior, Bureau of Land Management or by a decree of a Court of Law and/or that the corner points mentioned in lines 3, 4 and 5 above were in conformance with the rules of the Michigan Board of Land Surveyors or by a Decree of a Court of Law; established, re-established, monumented, re-monumented, recovered, found as expressed below:

NOTE: Not more than 4 corners, all in the same town and range, may be recorded on this certificate.

A. Description of original monument and accessories and/or subsequent restoration:

D-10 Closing 1/4 Corner, Section 29, T8N-R1E

This position was not established by original government survey.

There are no records that indicate subsequent establishment or use of this position.

B. Description of corner evidence found and/or method applied in restoring or reestablishing corner:

D-10 Closing 1/4 Corner, Section 29, T8N-R1E

Found no evidence of a monument representing this position; therefore, it was established on the Michigan Meridian at a midpoint between the Closing Section corners of Section 29.

There appears to be no conflicting evidence and this position is accepted as a careful and faithful determination of the position of the corner.

Approved by the Shiawassee County Remonumentation Peer Review Group September 4, 1997.

C. Description of monument for corner and accessories established to perpetuate locating the position of the corner:

D-10 Closing 1/4 Corner, Section 29, T8N-R1E

Placed a standard Harrison monument in a monument box

- N88E 23.06' North edge of underground tele. marker
- S85E 24.90' Top center of phone riser
- West 4.50' Set EK nail cl of Meridian Road
- S88W 29.45' Set 1/2" rod in back slope of ditch

APPROVED
 County Remonumentation
 Peer Review Group
NCC
 10 OCT 97



Signed by Wendy A. Papineau
 Surveyor's Michigan License No. 41919

Date 10-09-97

FORM APPROVED BY MICHIGAN STATE BOARD OF LAND SURVEYORS, JAN. 28, 1971
 REVISED MAY 14, 1976
 REVISED JAN., 1983
 ADAPTED FOR WORD PROCESSING MARCH, 1993

LIBER 1B PG 208

BEARINGS ARE BASED ON A PREVIOUS RECONUMENTATION PROJECT JANUARY THROUGH MAY, 1986 BY ROWE ENGINEERING, INC. JOB NO. S-4630 AND ALSO A SOLAR OBSERVATION AT THE NORTH END OF THE 1987 RECONUMENTATION PROJECT

A PORTION OF

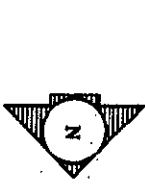
THE MERIDIAN

RETRACEMENT AND RECONUMENTATION PROJECT

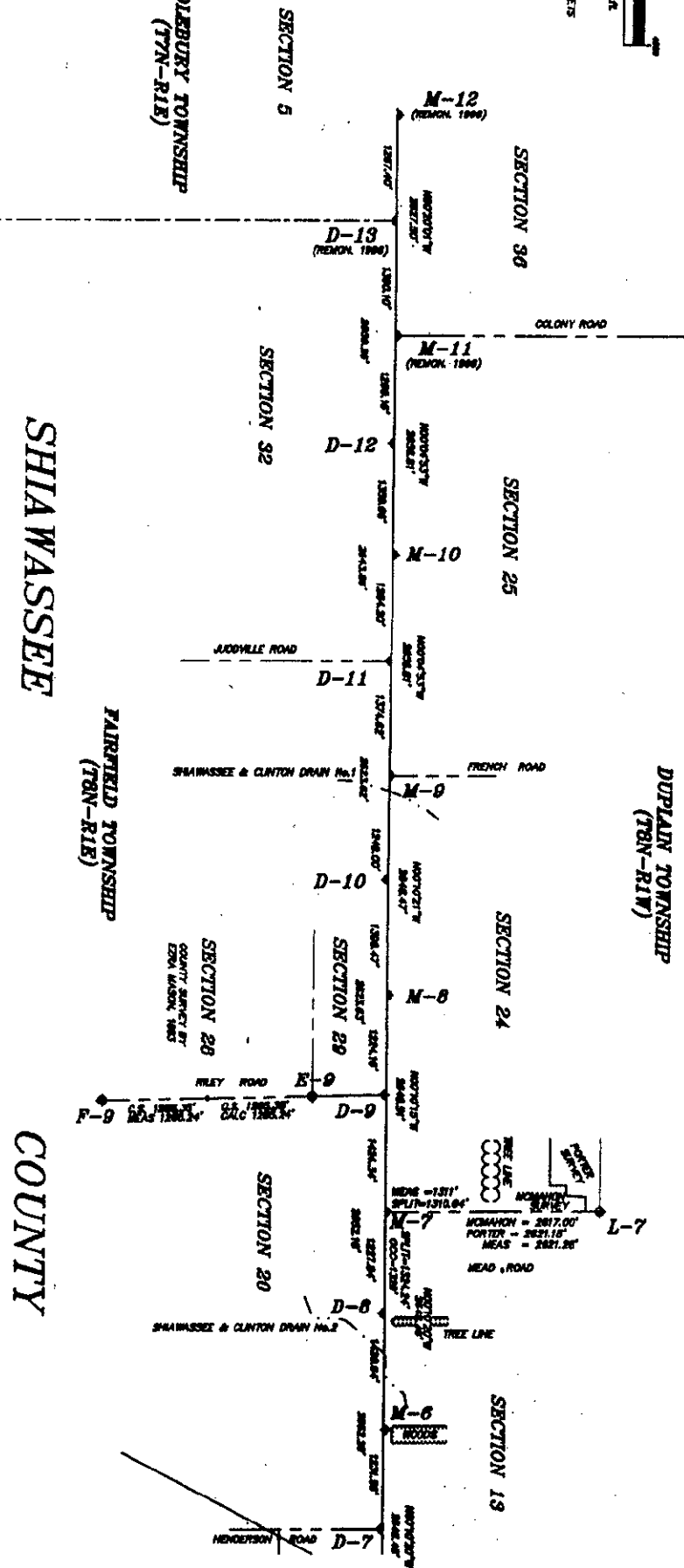
FOR

CLINTON AND SHAWASSEE COUNTIES, MICHIGAN

MARCH - SEPTEMBER 1997



SHEET 1 OF 2 SHEETS



CLINTON

COUNTY

DUPLAIN TOWNSHIP
(78N-R1W)


MIDDLEBURY TOWNSHIP
(77N-R1E)

FAIRFIELD TOWNSHIP
(78N-R1E)

SHIAWASSEE

COUNTY

BY
ROWE ENGINEERING, INC.
112 E. McARTHUR STREET
CORUNNA, MI 48817



SURVEY &
RECONUMENTATION

NOV 10 1997

COMMISSION