

SURVEY & REMONUMENTATION

DEC 02 1993

COMMISSION

**1993 REMONUMENTATION PROGRAM
LAND CORNER RECORDATION CERTIFICATE
Filing Requirement of Act 74, Mich. P.A. 1970**

For corners in TUSCOLA (County) Located In: ARBELA TOWNSHIP Corner Code # _____

1. Public Land Survey	T 10 N R 7 E	C-13
	T _____ R _____	_____
	T _____ R _____	_____
	T _____ R _____	_____
2. Property Controlling in Section	S _____ T _____ R _____	_____
	S _____ T _____ R _____	_____
3. Miscellaneous Property in Sec.	S _____ T _____ R _____	_____
	S _____ T _____ R _____	_____

RECEIVED FOR RECORD
LIBER NO. _____ PAGE NO. 88
FILMED NO. Arbela Twp.
93 NOV - 8 PM 4: 03
VIRGINIA H. McLANE
TUSCOLA COUNTY
REGISTER OF DEEDS
Register of Deeds Stamp & File Number

4. Lot No. _____ Recorded Plat _____
5. Private Claims _____

I, JONATHAN M. FIELD, in a field survey on OCTOBER 19 93, do hereby certify that under requirements of P.A. 74, Michigan P.A. of 1970, the corner points mentioned in lines 1 and 2 above were in conformance with regulations and rules therefore as required in the current manual of survey instructions of the United States Department of the Interior, Bureau of Land Management or by a decree of a Court of Law and/or that the corner points mentioned in lines 3, 4 and 5 above were in conformance with the rules of the Michigan Board of Land Surveyors or by a Decree of a Court of Law, established, re-established, monumented, re-monumented, recovered, found as expressed below.

NOTE: Not more than 4 corners, all in the same town and range, may be recorded on this certificate.

	A	B	C	D	E	F	G	H	I	J	K	L	M
1													
2	6	5	4	3	2	1							
3													
4	7	8	9	10	11	12							
5													
6	18	17	16	15	14	13							
7													
8	19	20	21	22	23	24							
9													
10	30	29	28	27	26	25							
11													
12	31	32	33	34	35	36							
13													

A. Description of original monument and accessories and/or subsequent restoration:
 1821 GLO - WAMPLER, D.S. - SET POST; W OAK 26" S31W 91KS, IRONWOOD 7" N32W 91KS
 1958 R.J.BLACK, P.S. #3384; WIT CARD - FND 1 1/4" ANGLE IRON, REPLACED W/ 5/8" ROD; N50E 121.55' SE COR HSE N40E 117.08' NW COR HSE, S55W 86.53' T.POLE, S05E 26.25' SPIKE IN 12" ELM
 19?? R.J.BLACK, P.S. #3384; UNRECORDED SURVEY FOR LOUIS P. GAUTHIER - NO OBJECT STATED, NO WITS GIVEN
 1963 R.J.BLACK, P.S. #3384; WIT CARD - FND 1/2" PIPE IN 1957 RAISED W/ 3/4" PIPE DIFFERENT OBJECT AND WITS THAN 1958; NO WITS REMAIN, POSSIBLE ERROR IN LABELING AS A-13 ARBELA
 1968 CPCO - ANKROM, P.S. #21265; SURVEY OF SEC.5,T9N-R7E - 3/4" IRON ROD AND BRICK; S5E 23.93' W LEG WARNING SIGN, N25W 58.51' SIGN POST, N80W 96.87' 18" ELM, N40E 44.0' POINT ON STONE
 19?? FLINT SURVEYING AND ENG.; UNRECORDED SURVEY - NO OBJECT STATED, NO WITS GIVEN
 1971 MILLER, P.S. #12024; LCRC PG.1 - FND 1/2" ROD INSIDE 1" PIPE; S64W 86.60' N/T T.POLE, N45E 117.15' CONC BLK FOUND., N60E 97.85' CONC BLK FOUND.; SAME POSITION SAME AS BLACK 1958
 1972 AMERICAN CIVIL ENG. - PIOTROWSKI, P.S. #9685; SURVEY L.1,PG.490-491 - FND 1/2" ROD INSIDE 1" PIPE; REFERS TO 1971 MILLER LCRC PG.1
 SECTION A. CONTINUED ON BACK

B. Description of corner evidence found and/or method applied in restoring or reestablishing corner:
 1993 ROWE ENG. - FIELD, P.S.#37276; FND CORRODED 5/8" ROD NEXT TO 1" ANGLE IRON (POINT OF ROD IS OVER CORNER OF ANGLE IRON) AT C/L EXTENDED OF ASPH RD N. AND 4'N. OF C/L GRAV RD E-W; DUG 3'X4'X2' DEEP - FND NO OTHER EVIDENCE; 3 PREV WITS VERIFY SAME POSITION AS BLACK 1958 WIT CARD CITED IN "A" ABOVE
 ACCEPTED ANGLE IRON AS BEST EVIDENCE OF ORIGINAL CORNER POSITION

COPY

SEE ALSO BACK OF THIS FORM

C. Description of monument for corner and accessories established to perpetuate locating the position of the corner:
 C-13 REMOVED ROD AND ANGLE IRON, SET STANDARD MONUMENT (5/8"X36" ROD W/ BRASS CAP IN CONC)
 N43°E, 117.12' NW COR BRICK FACE HOUSE #2067
 S20°E, 33.50' SET NAIL W/REMON TAG NE FACE 16" RED PINE
 S09°E, 113.31' NW COR CONC FOUNDATION OF GARAGE HOUSE #2022
 S17°W, 31.94' FND NAIL W/TAG #11192 IN N. FACE 10" RED PINE
 S50°W, 87.83' SET NAIL W/REMON TAG IN SE FACE P.POLE (CUT OFF P.POLE AT 86.2')
 N70°W, 51.24' CENTER OF RD SIGN POST




Signed by Jonathan M Field Date 10-27-93
 Surveyor's Michigan License No. 37276

APPROVED
 10-19-93
J.M.F.
J.P.R.

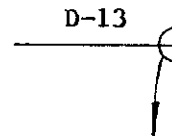
SECTION A (CONT.)

1972 KRAFT SURVEYING, - FRANK, P.S. #14093; UNRECORDED SURVEY DWG. NO. 19964-B - END 1/2" ROD, NO WITS GIVEN
 1976 ROWE ENG. - CLINK; WIT CARD - END 1/2" IRON; N80W 61.15' RD SIGN POST, S10W 32.30' N/T #11192 8" PINE
 S10E 33.11' N/T #11192 8" PINE
 1988 ROWE ENG. - OWENS, P.S. #20709; UNRECORDED SURVEY JOB NO. F-8479-88-S - NOTES SHOW END 3/4" POINTED
 ROD, NO WITS GIVEN (SURVEY IN SEC.6, T9N-R7E)

COPY

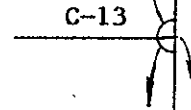


SECTION 32
T10N-R7E



1821 GLO 2640'
 1968 CFCO 2648.55'
 1976 REI 2648.08'
 1988 REI 2648.58'
 1993 REI 2648.30'

SECTION 5
T9N-R7E



1821 GLO 112.20'
 1993 REI 110.34'

END T-IRON
 IN MON BOX
 1.45' S

SECTION 31
T10N-R7E

1821 GLO 2640'
 19?? BLACK 2622.42'
 19?? FLINT SURVEY 2622.42'
 1993 REI 2625.06'

C-1
(APPARENT)

SECTION 6
T9N-R7E

