

SURVEY & REMONUMENTATION

DEC 02 1993

COMMISSION

**1993 REMONUMENTATION PROGRAM
LAND CORNER RECORDATION CERTIFICATE
Filing Requirement of Act 74, Mich. P.A. 1970**

ARBELA TOWNSHIP

For corners in <u>TUSCOLA</u> (County)	Located In:	Corner Code #
1. Public Land Survey	T 10 N R 7 E	D-13
	T R	
	T R	
	T R	
2. Property Controlling in Section	S T R	
	S T R	
3. Miscellaneous Property in Sec.	S T R	
	S T R	

RECEIVED FOR RECORD
LIBER NO. _____ PAGE NO. 83
FILING NO. Arbela Twp.
93 NOV - 8 PM 4:03
VIRGINIA M. POLAKEN
TUSCOLA COUNTY
REGISTER OF DEEDS

Register of Deeds Stamp & File Number

4. Lot No. _____, Recorded Plat _____
5. Private Claims _____

I, JONATHAN M. FIELD, in a field survey on OCTOBER 19 93, do hereby certify that under requirements of P.A. 74, Michigan P.A. of 1970, the corner points mentioned in lines 1 and 2 above were in conformance with regulations and rules therefore as required in the current manual of survey instructions of the United States Department of the Interior, Bureau of Land Management or by a decree of a Court of Law and/or that the corner points mentioned in lines 3, 4 and 5 above were in conformance with the rules of the Michigan Board of Land Surveyors or by a Decree of a Court of Law; established, re-established, monumented, re-monumented, recovered, found as expressed below:

NOTE: Not more than 4 corners, all in the same town and range, may be recorded on this certificate.

	A	B	C	D	E	F	G	H	I	J	K	L	M
1													
2	6	5	4	3	2	1							
3													
4	7	8	9	10	11	12							
5													
6	18	17	16	15	14	13							
7													
8	19	20	21	22	23	24							
9													
10	30	29	28	27	26	25							
11													
12	31	32	33	34	35	36							
13													

A. Description of original monument and accessories and/or subsequent restoration:

- 1821 GLO - WAMPLER, D.S. - SET 1/2 MILE POST; BEECH 11" S67E 19 LKS, SUGAR 4" N78W 6 LKS
- 1968 CPCO - ANKROM, P.S. #21265; SURVEY OF SEC.32, T10N-R7E - FND STONE W/ CROSS, SET T-IRON ON SLANT OVER TOP S41E 23.73' 14" OAK, S80W 78.86' 16" OAK, N67E 71.66' 5' STUMP IN FENCE, WEST 93.90' N1/4 POST SEC.5, T9N,R7E
- 1976 ROWE ENG. - CLINK; WIT CARD - FND T-IRON; N60E 72.04' NAIL 15" STUMP, S40E 23.66' TAG #11192 24" OAK S70W 77.15' TAG #11192 30" OAK, N20E 26.90' TAG #11192 8" OAK
- 1988 ROWE ENG. - OWENS, P.S. #20709; UNRECORDED SURVEY JOB NO. F-8479-88-S - NOTES SHOW FND T-IRON FLUSH W/ 3/4" PIPE, NO WITS GIVEN (SURVEY IN SEC.6, T9N-R7E)
- 1990 ROWE ENG. - BROWN, P.S. #33134; SURVEY L.2416, PG.10-11 (GENESSE CO.) - FND 3/4" PIPE E. & ADJ. TO "T" S50E 24.88' SPIKE 24" OAK, N30E 29.71' SPIKE 10" OAK, S60W 78.21' SPIKE 24" OAK, N10W 27.30' SPIKE 3" THORNAPPLE

B. Description of corner evidence found and/or method applied in restoring or reestablishing corner:

- 1993 ROWE ENG. - FIELD, P.S.#37276; FND T-IRON FLUSH W/ 3/4" PIPE 3'S. OF C/L GRAY RD E-W ON OCC. FENCE AND TREE ROW TO N.; ALSO FND 0.5'X0.4'X0.9' SANDSTONE ROCK LYING DOWN 0.5' EAST OF T-IRON & PIPE; ALSO FND 4-5 NAILS SCATTERED AROUND ROCK, NO EVIDENCE OF CROSS, ROCK APPARENTLY DISTURBED; 2 PREV WITS VERIFY POSITION SAME AS CPCO 1968 SURVEY CITED IN "A" ABOVE


ACCEPTED T-IRON AS BEST EVIDENCE OF ORIGINAL CORNER POSITION

COPY

SEE ALSO BACK OF THIS FORM

C. Description of monument for corner and accessories established to perpetuate locating the position of the corner:

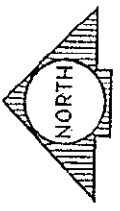
- D-13 REMOVED T-IRON AND PIPE, SET STANDARD MONUMENT (5/8"X36" ROD W/ BRASS CAP IN CONC)
- N33°E, 29.72' SET NAIL W/REMON TAG ABOVE BENT 40D NAIL W/FLAG. IN SE FACE 8" OAK
- S43°E, 24.92' FND 40D NAIL W/FLAG. NE FACE 30" OAK
- S81°W, 78.21' FND 40D NAIL W/TAG #20709 NE FACE 30" OAK
- N52°W, 119.35' SET NAIL W/REMON TAG NE FACE P.POLE (ALSO P-K NAIL W/CAP IN S. FACE)
- WEST, 93.10' FND T-IRON



Signed by Jonathan M. Field Date 10-27-93
Surveyor's Michigan License No. 37276

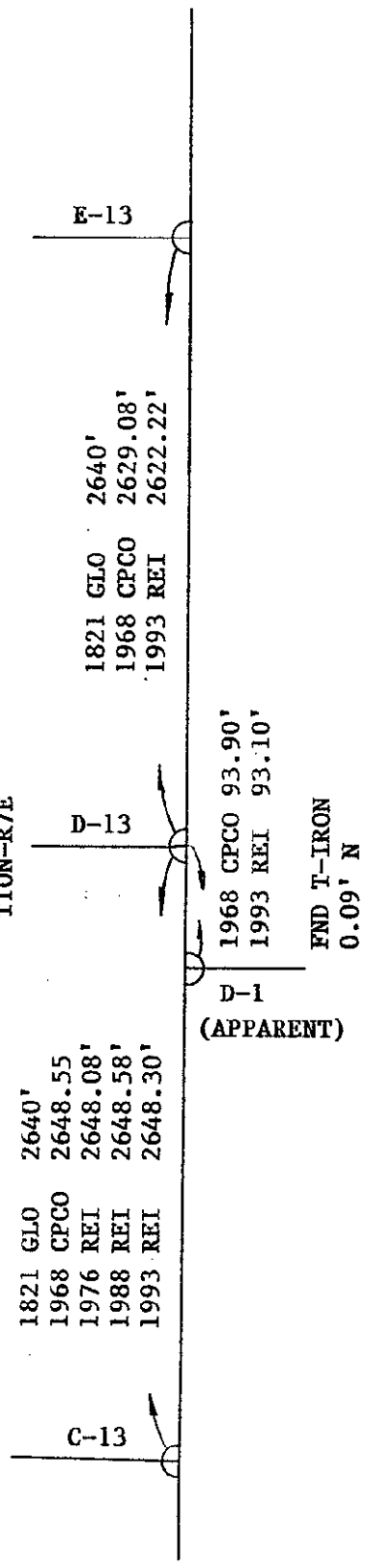
APPROVED
10-18-93
J.M.F.

COPY



SECTION 32

T10N-R7E



SECTION 5

T9N-R7E