

**SURVEY &  
REMONUMENTATION**

DFC 0 2 1993

**1993 REMONUMENTATION PROGRAM  
LAND CORNER RECORDATION CERTIFICATE  
Filing Requirement of Act 74, Mich. P.A. 1970**

For corners in TUSCOLA (County) Located In: ARBELA TOWNSHIP Corner Code # H-13

1. Public Land Survey	T	10	NR	7	E	<u>H-13</u>
	T		R			
	T		R			
	T		R			
2. Property Controlling in Section	S		T		R	
	S		T		R	
3. Miscellaneous Property in Sec.	S		T		R	
	S		T		R	

RECEIVED FOR RECORD  
LIBERMC. PAGE NO 87  
FILING NO. ArbelaTwp  
93 NOV -8 PM 4: 03  
VIRGINIA M. McLANE  
TUSCOLA COUNTY  
REGISTER OF DEEDS  
Register of Deeds Stamp & File Number

4. Lot No. \_\_\_\_\_ Recorded Plat \_\_\_\_\_  
5. Private Claims \_\_\_\_\_


I, JONATHAN M. FIELD, in a field survey on OCTOBER 19 93, do hereby certify that under requirements of P.A. 74, Michigan P.A. of 1970, the corner points mentioned in lines 1 and 2 above were in conformance with regulations and rules therefore as required in the current manual of survey instructions of the United States Department of the Interior, Bureau of Land Management or by a decree of a Court of Law and/or that the corner points mentioned in lines 3, 4 and 5 above were in conformance with the rules of the Michigan Board of Land Surveyors or by a Decree of a Court of Law; established, re-established, monumented, re-monumented, recovered, found as expressed below:

NOTE: Not more than 4 corners, all in the same town and range, may be recorded on this certificate.

1	A	B	C	D	E	F	G	H	I	J	K	L	M
2	6	5	4	3	2	1							
3													
4	7	8	9	10	11	12							
5													
6	18	17	16	15	14	13							
7													
8	19	20	21	22	23	24							
9													
10	30	29	28	27	26	25							
11													
12	31	32	33	34	35	36							
13													

- A. Description of original monument and accessories and/or subsequent restoration:  
 1821 GLO; WAMPLER, D.S.; SET 1/2 MILE POST; IRONWOOD 4" S29E 3LKS., IRONWOOD 5" N25W 18LKS.  
 1891 FELTON, C.S.; FND CORNER SET BY MIDDLETON; NO OBJECT STATED; W.OAK 3" N18 1/2E 52LKS., W.OAK 6" N3 1/2E 326LKS.  
 1976 MARTIN, P.S. #4699; LCRC PG.51; SET 3/4" PIPE ON LINE H-11 THRU H-12 AT DOUBLE DIST OF H-12 TO S 1/8 LINE. N35°W 26.30' NAIL SE FACE 15" HICKORY, S80E 56.54' NAIL NW FACE 30" OAK  
 1978 DUNTON, P.S. #23503; LCRC PG.60; FND 3/4" PIPE; S65E 56.63' NAIL W/DISC 30" OAK, N40W 26.20' NAIL W/DISC 15" ASH, N55W 48.5' E. END 24" CMP  
 1978 ROWE ENG. DUNTON, P.S. #23503; SURVEY L.2021, PG.680 (GENESEE CO.); NO OBJECT STATED, WITS SAME AS DUNTON 1978 LCRC CITED ABOVE

- B. Description of corner evidence found and/or method applied in restoring or reestablishing corner:  
 1993 ROWE ENG. FIELD, P.S. #37276; FND 3/4" PIPE 8'W & 14'N OF CENTERLINE INTERSECTION OF GRAVEL ROADS PRORATION OF 1891 FELTON MEASUREMENTS YIELDS A POSITION 2.2'S & 5.7'E OF PIPE - DUG 4' DIA. X 3' DEEP HOLE, FND NO OTHER EVIDENCE  
 ACCEPTED 3/4" PIPE AS BEST EVIDENCE OF ORIGINAL CORNER POSITION



SEE ALSO BACK OF THIS FORM

- C. Description of monument for corner and accessories established to perpetuate locating the position of the corner:  
 H-13 REMOVED PIPE, SET STANDARD MONUMENT (5/8" X 36" ROD IN CONC. W/ BRASS CAP)  
 N35°E, 42.83' SET ROD W/CAP #37276  
 S77°E, 57.52' SET NAIL W/ REMON TAG ABOVE FND P-K NAIL W/FLAG. IN N. FACE 34" W.OAK  
 S51°E, 27.64' S. EDGE OF S. POST OF DIRECTIONAL SIGN  
 S07°E, 21.74' ROAD SIGN POST  
 N60°W, 48.51' SET PUNCH HOLE IN TOP CENTER E. END 24" CSP  
 N38°W, 26.87' SET NAIL W/REMON TAG ABOVE FND P-K NAIL W/FLAG. IN NE FACE 16" HICKORY (ALSO FND NAIL IN SE FACE)

**COPY**

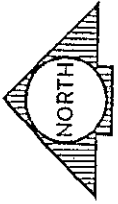
Signed by Jonathan M Field Date 11-5-93  
 Surveyor's Michigan License No. 37276

FORM APPROVED BY MICHIGAN STATE BOARD OF LAND SURVEYORS, JAN. 28, 1971  
 REVISED MAY 14, 1975  
 REVISED JAN., 1983  
 ADAPTED FOR WORD PROCESSING MARCH, 1993

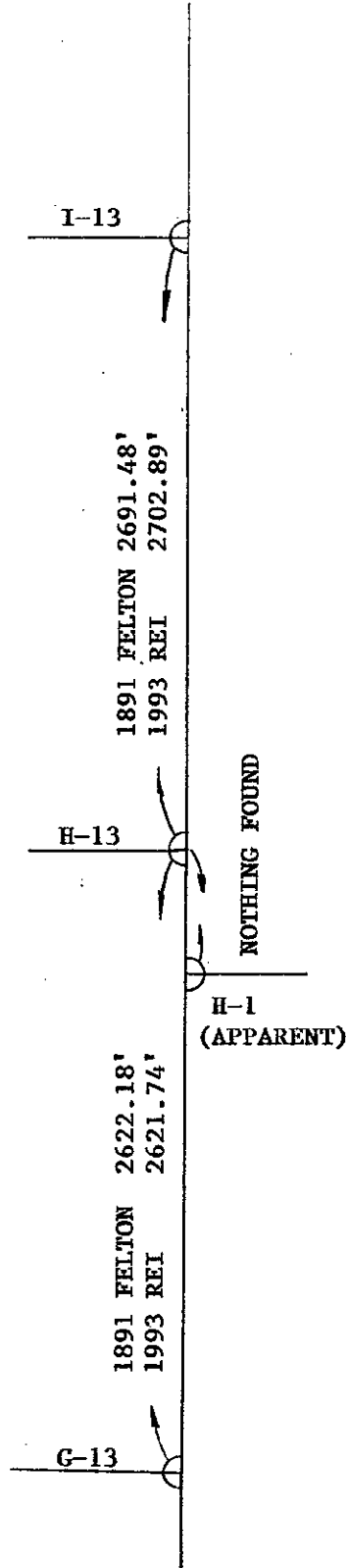
APPROVED  
 10-27-93

*1400  
J.P.E.  
Q.M.D.*

COPY



SECTION 34  
T10N-R7E



SECTION 3  
T9N-R7E