

**SURVEY & REMONUMENTATION**

DEC 02 1993

**COMMISSION**

**1993 REMONUMENTATION PROGRAM  
LAND CORNER RECORDATION CERTIFICATE  
Filing Requirement of Act 74, Mich. P.A. 1970**

RECEIVED FOR RECORD  
LIBERATION PAGE NO. 89  
FILING NO. Arbela Tag.  
93 NOV -8 PM 4:03  
VIRGINIA M. JAMES  
TUSCOLA COUNTY  
REGISTER OF DEEDS

For corners in TUSCOLA (County) Located In: ARBELA TOWNSHIP Corner Code # \_\_\_\_\_

1. Public Land Survey T 10 N R 7 E J-13  
 T R  
 T R  
 T R  
 T R

2. Property Controlling S T R  
 In Section S T R  
 3. Miscellaneous S T R  
 Property in Sec. S T R

4. Lot No. \_\_\_\_\_, Recorded Plat \_\_\_\_\_  
 5. Private Claims \_\_\_\_\_

Register of Deeds Stamp & File Number

	A	B	C	D	E	F	G	H	I	J	K	L	M
1													
2	6	5	4	3	2	1							
3													
4	7	8	9	10	11	12							
5													
6	18	17	16	15	14	13							
7													
8	19	20	21	22	23	24							
9													
10	30	29	28	27	26	25							
11													
12	31	32	33	34	35	36							
13													

I, JONATHAN M. FIELD, in a field survey on OCTOBER 19 93, do hereby certify that under requirements of P.A. 74, Michigan P.A. of 1970, the corner points mentioned in lines 1 and 2 above were in conformance with regulations and rules therefore as required in the current manual of survey instructions of the United States Department of the Interior, Bureau of Land Management or by a decree of a Court of Law and/or that the corner points mentioned in lines 3, 4 and 5 above were in conformance with the rules of the Michigan Board of Land Surveyors or by a Decree of a Court of Law; established, re-established, monumented, re-monumented, recovered, found as expressed below:

NOTE: Not more than 4 corners, all in the same town and range, may be recorded on this certificate.

**A. Description of original monument and accessories and/or subsequent restoration:**

- 1821 GLO - WAMPLER, D.S.; SET 1/2 MILE POST; ASH 11" S88E 14 LKS, MAPLE 12" N8E 2 LKS
- 1888 TESKEY, C.S.; STONE 6X10X18 AT CORNER; MAPLE 12" N8E 2 LKS, WILLOW (NO DIA. GIVEN) N55W 49 LKS
- 1974 DUNTON, P.S. #23503; WIT CARD - END RE-ROD W/ C/PCO CAP #9429; S15W 52.36' AM. CIV. ENG. TAG IN P. POLE WEST 45.23' ROD W/CAP #9429 N1/4 COR SEC. 2, T9N-R7E, WEST 171.90' C/L CONC BRIDGE
- 1985 EMERY LAND SURVEYING - EMERY, P.S. #24593; END 1/2" ROD; WITS SAME AS 1974 DUNTON WIT CARD CITED ABOVE

**B. Description of corner evidence found and/or method applied in restoring or reestablishing corner:**


- 1993 ROWE ENG. - FIELD, P.S. #37276; END 1/2" ROD AND TRACES OF WOOD 3'W & 2'S OF C/L INTERSECTION OF GRAV ROADS E-W-N; DUG 5'DIA.X2.5' DEEP; FND NO OTHER EVIDENCE
- ACCEPTED 1/2" ROD AS BEST EVIDENCE OF ORIGINAL CORNER POSITION

**COPY**

SEE ALSO BACK OF THIS FORM

**C. Description of monument for corner and accessories established to perpetuate locating the position of the corner:**

- J-13 REMOVED ROD, SET STANDARD MONUMENT (5/8"X36" ROD W/ BRASS CAP IN CONC)
- N55°E, 35.50' SET PUNCH HOLE IN TOP CENTER N. END 18" CSP
- S52°E, 42.71' SET NAIL W/REMON TAG SW FACE 8" ELM (ALSO P-K NAIL W/FLAG. NW FACE)
- S45°E, 25.74' SET PUNCH HOLE IN TOP CENTER S. END 18" CSP
- S17°W, 13.38' W. EDGE OF W. POST OF DIRECTIONAL SIGN
- S22°W, 52.36' SET NAIL W/REMON TAG ABOVE P-K NAIL W/TAG N. FACE P. POLE
- WEST, 45.20' END 1/2" ROD



Signed by Jonathan M. Field

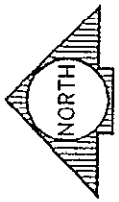
Date 10-27-93

Surveyor's Michigan License No. 37276

FORM APPROVED BY MICHIGAN STATE BOARD OF LAND SURVEYORS, JAN. 28, 1971  
 REVISED MAY 14, 1975  
 REVISED JAN., 1983  
 ADAPTED FOR WORD PROCESSING MARCH, 1993

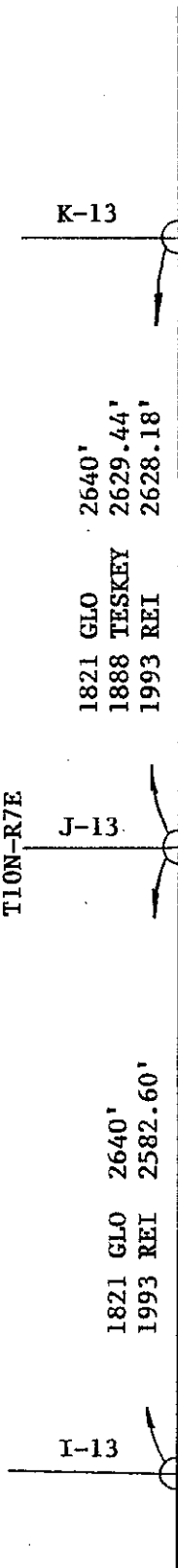
**APPROVED**  
10-18-93  
*J.M.F.*

COPY



SECTION 35

T10N-R7E



1821 GLO 2640'  
 1888 TESKEY 2629.44'  
 1993 REI 2628.18'

1821 GLO 2640'  
 1993 REI 2582.60'

1974 REI 45.23'  
 1985 EMERY 45.23'  
 1993 REI 45.20'

FND 1/2" ROD  
 0.19' N

SECTION 2

T9N-R7E