

DEC 02 1993

COMMISSION

1993 REMONUMENTATION PROGRAM
LAND CORNER RECORDATION CERTIFICATE
Filing Requirement of Act 74, Mich. P.A. 1970

RECEIVED FOR RECORD
LIBER NO. _____ PAGE NO. 09
FILERS NO. Arbela Township
93 NOV -9 PM 4:03
VIRGINIA H. MERRITT
TUSCOLA COUNTY
REGISTER OF DEEDS

For corners in TUSCOLA (County) Located In: ARBELA TOWNSHIP Corner Code # _____

1. Public Land Survey	T <u>10</u> N R <u>7</u> E	<u>L-13</u>
	T _____ R _____	_____
	T _____ R _____	_____
	T _____ R _____	_____
2. Property Controlling in Section	S _____ T _____ R _____	_____
	S _____ T _____ R _____	_____
3. Miscellaneous Property in Sec.	S _____ T _____ R _____	_____
	S _____ T _____ R _____	_____

Register of Deeds Stamp & File Number

4. Lot No. _____, Recorded Plat _____
5. Private Claims _____

I, JONATHAN M. FIELD, in a field survey on OCTOBER 19 93, do hereby certify that under requirements of P.A. 74, Michigan P.A. of 1970, the corner points mentioned in lines 1 and 2 above were in conformance with regulations and rules therefore as required in the current manual of survey instructions of the United States Department of the Interior, Bureau of Land Management or by a decree of a Court of Law and/or that the corner points mentioned in lines 3, 4 and 5 above were in conformance with the rules of the Michigan Board of Land Surveyors or by a Decree of a Court of Law; established, re-established, monumented, re-monumented, recovered, found as expressed below:

NOTE: Not more than 4 corners, all in the same town and range, may be recorded on this certificate.

1	A	B	C	D	E	F	G	H	I	J	K	L	M
2		6	5	4	3	2	1						
3													
4		7	8	9	10	11	12						
5													
6		18	17	16	15	14	13						
7													
8		19	20	21	22	23	24						
9													
10		30	29	28	27	26	25						
11													
12		31	32	33	34	35	36						
13													

A. Description of original monument and accessories and/or subsequent restoration:
 1821 GLO - WAMPLER, D.S.; SET 1/2 MILE POST; BEECH 14" S88E 22 LKS, HICKORY 19" S74 1/2W 22 LKS
 1888 TESKEY, C.S.; STAKE AND CROCKERY, PROPORTIONAL DISTANCES (MAP SHOWS 39.81 CH. WEST AND 39.81 CH EAST)
 1988 DUNTON LAND SURVEYING - DUNTON, P.S. #23503; SURVEY L.579, PG.1008-1009 - FIELD NOTES SHOW END 1/2" ROD DIST OF 22'+/- GIVEN TO L-1, T9N-R7E
 1989 ROWE ENG. - SZYSZKOSKI, P.S #33986; SURVEY L.2380, PG.304-306 (GENESEE CO.) - SET 1/2" ROD W/CAP #33986 WEST 23.46' N1/4 COR. SEC.1 T9N-R7E, EAST 41.39' 1/2" ROD, N30E 19.98' TAG #32332 28" HICKORY, N70W 61.25' TAG #32332 12" ELM, S35W 40.61' 1/2" ROD W/CAP #33986
 1989 SZYSZKOSKI, P.S. #33986; LCRC PG.75 - FND CUT GRANITE STONE AND ROTTED WOOD POST, SET 1/2" ROD W/CAP #33986; SAME WITS AS 1989 REI SURVEY CITED ABOVE


B. Description of corner evidence found and/or method applied in restoring or reestablishing corner:
 1993 ROWE ENG. - FIELD, P.S. #37276; FND 1/2" ROD W/CAP #33986 ON C/L GRAV RD E-W & AT OCC. FENCE AND TREE LINE TO N.; 4 PREV WITS VERIFY POSITION SAME AS 1989 REI SURVEY AND LCRC CITED IN "A" ABOVE
 ACCEPTED 1/2" ROD AS BEST EVIDENCE OF ORIGINAL CORNER LOCATION

COPY

SEE ALSO BACK OF THIS FORM

C. Description of monument for corner and accessories established to perpetuate locating the position of the corner:

L-13 REMOVED ROD, SET STANDARD MONUMENT (5/8"X36" ROD W/ BRASS CAP IN CONC)
 N30°E, 19.98' FND NAIL W/TAG #32332 SW FACE 28" HICKORY
 EAST, 41.39' FND 1/2" ROD
 S35°W, 40.61' FND 1/2" ROD
 S54°W, 34.74' SET NAIL W/REMON TAG N. FACE FENCE CORNER POST
 N70°W, 61.43' SET NAIL W/REMON TAG N. FACE TWIN 10" ELM
 WEST, 23.40' FND 1/2" ROD
 WEST, 1.55' FND 1/2" ROD LEANING S.30° OFF VERTICAL

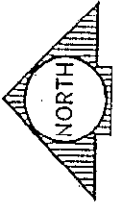


Signed by Jonathan M. Field Date 10-27-93
Surveyor's Michigan License No. 37276

APPROVED
10-18-93
Jmt.
LAC

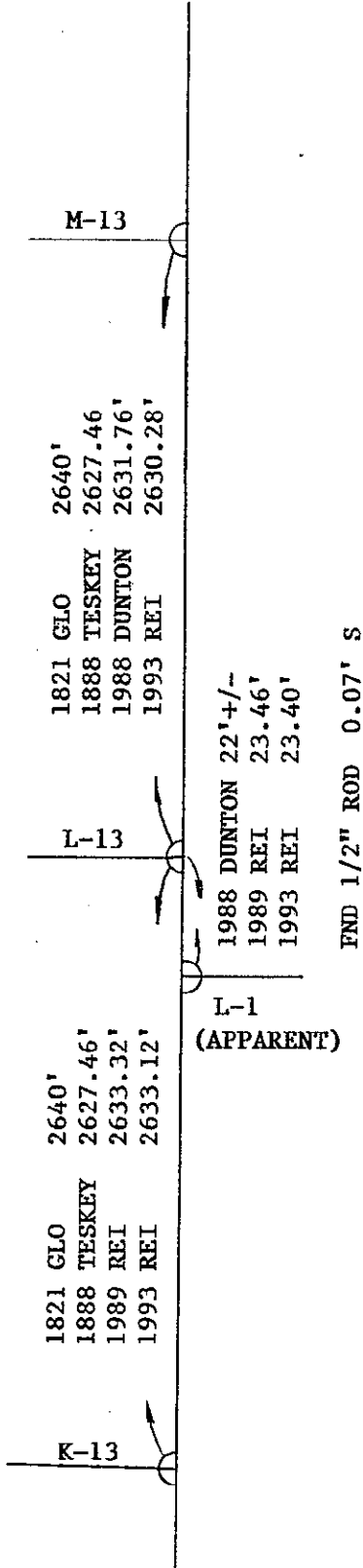
JMS/3

COPY



SECTION 36

T10N-R7E



SECTION 1

T9N-R7E