

1993

1993 REMONUMENTATION PROGRAM  
LAND CORNER RECORDATION CERTIFICATE

COMMISSION

Filing Requirement of Act 74, Mich. P.A. 1970

MILLINGTON TOWNSHIP

For corners in  
TUSCOLA  
(County)

Located In:

Corner Code #

- 1. Public Land Survey T 10 N R 8 E C-13  
T R  
T R  
T R
- 2. Property Controlling in Section S T R  
S T R
- 3. Miscellaneous Property in Sec. S T R  
S T R

RECEIVED FOR RECORD  
LIBERATION PAGE NO. 27  
FILING No. Millington  
93 NOV 19 PM 1:25  
VIRGINIA M. HALL  
TUSCOLA COUNTY  
REGISTER OF DEEDS  
Register of Deeds Stamp & File Number

- 4. Lot No. \_\_\_\_\_, Recorded Plat \_\_\_\_\_
- 5. Private Claims \_\_\_\_\_

I, JONATHAN M. FIELD, in a field survey on OCTOBER 19 93, do hereby certify that under requirements of P.A. 74, Michigan P.A. of 1970, the corner points mentioned in lines 1 and 2 above were in conformance with regulations and rules therefore as required in the current manual of survey instructions of the United States Department of the Interior, Bureau of Land Management or by a decree of a Court of Law and/or that the corner points mentioned in lines 3, 4 and 5 above were in conformance with the rules of the Michigan Board of Land Surveyors or by a Decree of a Court of Law; established, re-established, monumented, re-monumented, recovered, found as expressed below:

A	B	C	D	E	F	G	H	I	J	K	L	M
1												
2	6	5	4	3	2	1						
3												
4	7	8	9	10	11	12						
5												
6	18	17	16	15	14	13						
7												
8	19	20	21	22	23	24						
9												
10	30	29	28	27	26	25						
11												
12	31	32	33	34	35	36						
13												

NOTE: Not more than 4 corners, all in the same town and range, may be recorded on this certificate.

- A. Description of original monument and accessories and/or subsequent restoration:
- 1821 GLO - WAMPLER, D.S.; SET POST; W.OAK 5" S38W 3LKS., CHERRY 4" N61W 4LKS.
  - 1891 FELTON, C.S.; NO OBJECT STATED - FROM B.T.'S IN 1878; APPLE 6" N59 1/2E 183 1/2LKS., SE COR SCHOOL HOUSE N26 1/2W 168 3/4LKS.
  - 1966 TUSCOLA CO. RD. COMM.; WIT CARD - FND 1 1/2" PIPE; NW 42.9' MAPLE, NW 57.8' SIGN POST, NE 83' T.POLE, SE 124' P.POLE
  - 1970 TUSCOLA CO. RD. COMM.; IRISH RD. PLANS - NO OBJECT STATED; NO WITS GIVEN; DIST OF 358.4' GIVEN TO C-1 T9N-R8E
  - 1970 ROWE ENG.; UNRECORDED SURVEY JOB NO. F-3121-70 FIELD NOTES - FND ROD 2.8"N; DIST OF 358.45' GIVEN TO C-1 T9N-R8E
  - 1977 BRCK-GRAVLIN - BECK, P.S.#21559; SURVEY L.486, PG.424 - FND 1/2" ROD; S55E 124.22' P.POLE, N25W 42.25' STOP SIGN, N45W 57.82' RD SIGN
  - 1981 LEACH ENG. - LEACH, P.S.#7236; SURVEY L.513, PG.1378 - FND 1/2" SOLID IRON; N40E 122.30' P.POLE, N40W 57.95' RD SIGN, S. 20.20' RD SIGN, S. 3' +/- C/L ROAD

- B. Description of corner evidence found and/or method applied in restoring or reestablishing corner:
- 1993 ROWE ENG. - FIELD, P.S.#37276; FND 1/2" ROD, 2.0'S. TO C/L INTERSECTION OF GRAV. RD. N. & ASPH. RD. E-W; FND NO OTHER EVIDENCE


ACCEPTED 1/2" ROD AS BEST EVIDENCE OF ORIGINAL CORNER LOCATION

NOTE: Dedication stone on existing schoolhouse indicates that it was built in 1902 (11 years after 1891 Felton witness)

COPY

SEE ALSO BACK OF THIS FORM


- C. Description of monument for corner and accessories established to perpetuate locating the position of the corner:
- C-13 REMOVED ROD, SET STANDARD MONUMENT (5/8" ROD W/ BRASS CAP IN CONC, IN MON. BOX)
  - N26°W, 120.49' SE COR. OF BRICK SCHOOL HOUSE ("HOPKINS SCHOOL, DIS. NO.1 FRL, 1902")
  - S34°E, 124.29' FND NAIL W/DISC IN NW FACE P.POLE
  - N27°W, 43.79' STOP SIGN POST
  - S03°E, 20.56' E. EDGE OF E. POST OF DIRECTIONAL SIGN
  - S14°W, 20.17' ROAD SIGN POST
  - N73°W, 114.94' SET NAIL W/REMON TAG IN S. FACE P.POLE
  - S51°E, 39.54' SET PUNCH HOLE IN TOP CENTER E. END 12" CSP
  - WEST, 358.43' FND 5/8" ROD IN MON. BOX



Signed by Jonathan M. Field Date 10-27-93  
Surveyor's Michigan License No. 37276

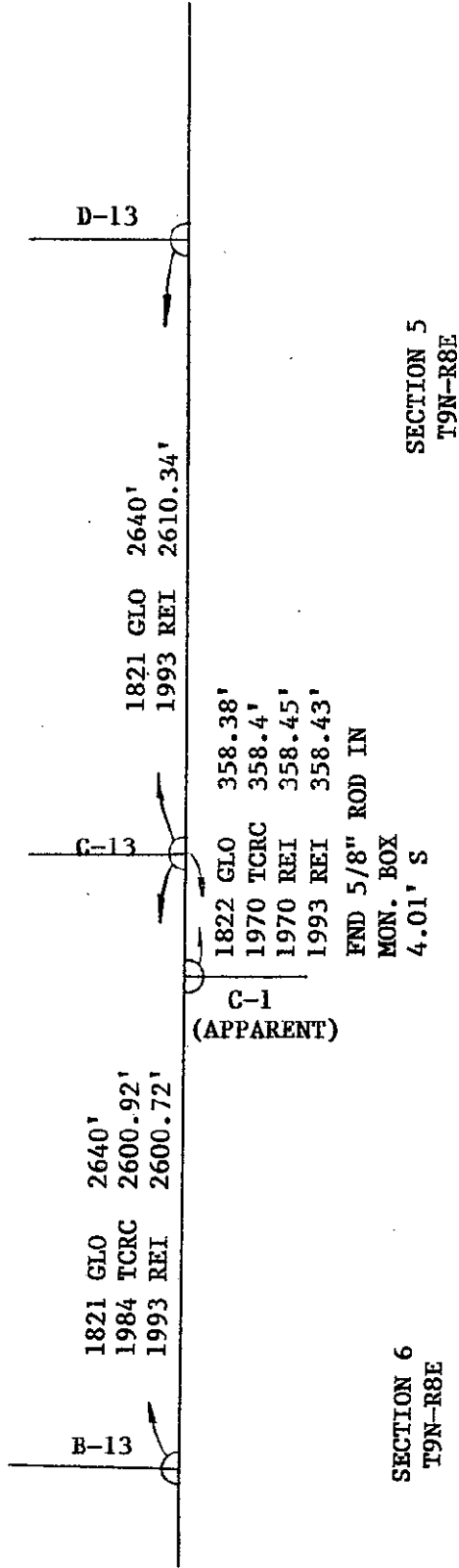
APPROVED  
10-25-93  
J.M.F.  
10-27-93

COPY



SECTION 31  
TION-R8E

SECTION 32  
TION-R8E



SECTION 6  
TION-R8E

SECTION 5  
TION-R8E