

1993

1993 REMONUMENTATION PROGRAM
LAND CORNER RECORDATION CERTIFICATE

COMMISSION

Filing Requirement of Act 74, Mich. P.A. 1970

MILLINGTON TOWNSHIP

For corners in

TUSCOLA

(County)

Located In:

Corner Code #

1. Public Land Survey	T 10 N R 8 E	D-13
	T R	
	T R	
	T R	
2. Property Controlling in Section	S T R	
	S T R	
3. Miscellaneous Property in Sec.	S T R	
	S T R	

RECEIVED FOR RECORD
 FILE NO. PAGE NO. 13
 MILLINGTON
 93 NOV 19 PM 1:25
 VIRGINIA J. HARRISON
 TUSCOLA COUNTY
 REGISTER OF DEEDS

Register of Deeds Stamp & File Number

- 4. Lot No. _____, Recorded Plat _____
- 5. Private Claims _____

1	A	B	C	D	E	F	G	H	I	J	K	L	M
2	6	5	4	3	2	1							
3													
4	7	8	9	10	11	12							
5													
6	18	17	16	15	14	13							
7													
8	19	20	21	22	23	24							
9													
10	30	29	28	27	26	25							
11													
12	31	32	33	34	35	36							
13													

I, JONATHAN M. FIELD, in a field survey on OCTOBER 19 93, do hereby certify that under requirements of P.A. 74, Michigan P.A. of 1970, the corner points mentioned in lines 1 and 2 above were in conformance with regulations and rules therefore as required in the current manual of survey instructions of the United States Department of the Interior, Bureau of Land Management or by a decree of a Court of Law and/or that the corner points mentioned in lines 3, 4 and 5 above were in conformance with the rules of the Michigan Board of Land Surveyors or by a Decree of a Court of Law; established, re-established, monumented, re-monumented, recovered, found as expressed below:

NOTE: Not more than 4 corners, all in the same town and range, may be recorded on this certificate.

A. Description of original monument and accessories and/or subsequent restoration:

1821 GLO - WAMPLER, D.S.; SET 1/2 MILE POST; ELM 8" S16W 1 1/2LKS., BIRCH 8" N37W 23LKS.
 1977 BECK-GRAVLIN - BECK, P.S. #21559; SURVEY L.486, PG.424 - NO OBJECT STATED; N80W 106.65' P-K IN MAIL BOX POST, N70W 111.7' P-K IN T. POLE, N45W 38.1' N. END 18" CMP

B. Description of corner evidence found and/or method applied in restoring or reestablishing corner:

1993 ROWE ENG. - FIELD, P.S. #37276; FND 1/2" ROD AT INTERSECTION OF C/L ASPH. RD. E-W & OCC. TREE/FENCE LINE TO N.; FND NO OTHER EVIDENCE


ACCEPTED 1/2" ROD AS BEST EVIDENCE OF ORIGINAL CORNER LOCATION

COPY

SEE ALSO BACK OF THIS FORM

C. Description of monument for corner and accessories established to perpetuate locating the position of the corner:

D-13 REMOVED ROD, SET STANDARD MONUMENT (5/8" ROD W/ BRASS CAP IN CONC, IN MON. BOX)
 N63°W, 112.02' SET NAIL W/REMON TAG IN NE FACE P. POLE (ALSO FND P-K NAIL IN SE FACE)
 N49°W, 38.05' SET PUNCH HOLE IN TOP CENTER N. END 18" CSP
 S05°W, 32.35' SET NAIL W/REMON TAG IN E. FACE 10" BOXELDER IN CLUMP
 S48°W, 38.71' SET PUNCH HOLE IN TOP CENTER S. END 18" CSP
 N62°E, 29.63' SET 1/2" ROD W/CAP #37276
 N81°W, 106.04' 4X4 MAIL BOX POST (NO P-K NAIL)
 WEST, 334.50' FND 1/2" ROD




Signed by Jonathan M. Field
 Surveyor's Michigan License No. 37276

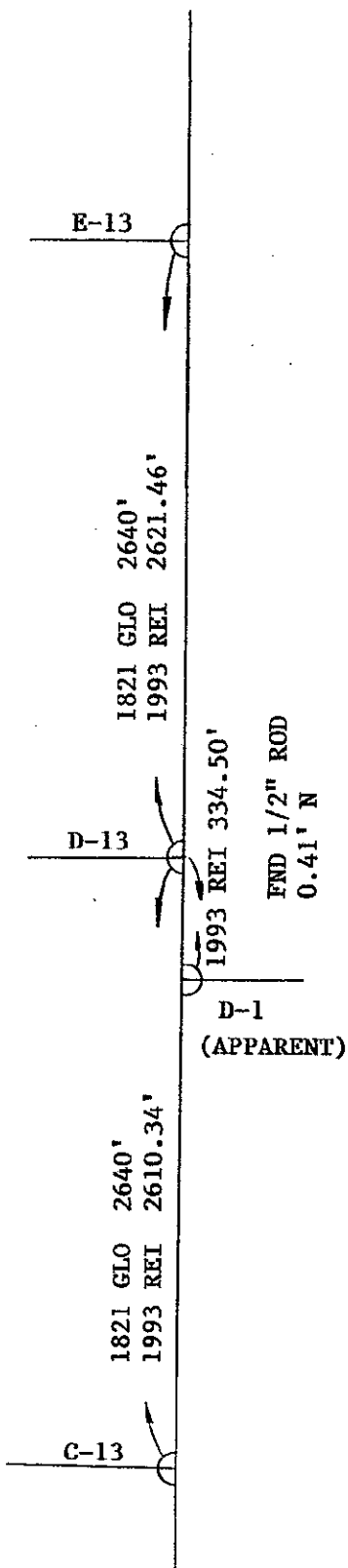
Date 10-29-93

APPROVED
 10-25-93
 Jmt.
 J.B.H.

COPY



SECTION 32
T10N-R8E



SECTION 5
T9N-R8E