

1993

1993 REMONUMENTATION PROGRAM
LAND CORNER RECORDATION CERTIFICATE

COMMISSION

Filing Requirement of Act 74, Mich. P.A. 1970
MILLINGTON TOWNSHIP

RECEIVED FOR RECORD
LIBER NO. _____ PAGE NO. 15
FILING NO. Millington
93 NOV 19 PM 1:25
VIRGINIA M. HOLLAND
TUSCOLA COUNTY
REGISTER OF DEEDS

For corners in
TUSCOLA
(County)

Located in: _____ Corner Code # _____

1. Public Land Survey	T 10 N R 8 E	F-13
	T _____ R _____	_____
	T _____ R _____	_____
	T _____ R _____	_____
2. Property Controlling in Section	S _____ T _____ R _____	_____
	S _____ T _____ R _____	_____
3. Miscellaneous Property in Sec.	S _____ T _____ R _____	_____
	S _____ T _____ R _____	_____

Register of Deeds Stamp & File Number

4. Lot No. _____, Recorded Plat _____
5. Private Claims _____

1	A	B	C	D	E	F	G	H	I	J	K	L	M
2		6		5		4		3		2		1	
3													
4		7		8		9		10		11		12	
5													
6		18		17		16		15		14		13	
7													
8		19		20		21		22		23		24	
9													
10		30		29		28		27		26		25	
11													
12		31		32		33		34		35		36	
13													

I, JONATHAN M. FIELD, in a field survey on OCTOBER 19 93, do hereby certify that under requirements of P.A. 74, Michigan P.A. of 1970, the corner points mentioned in lines 1 and 2 above were in conformance with regulations and rules therefore as required in the current manual of survey instructions of the United States Department of the Interior, Bureau of Land Management or by a decree of a Court of Law and/or that the corner points mentioned in lines 3, 4 and 5 above were in conformance with the rules of the Michigan Board of Land Surveyors or by a Decree of a Court of Law; established, re-established, monumented, re-monumented, recovered, found as expressed below:

NOTE: Not more than 4 corners, all in the same town and range, may be recorded on this certificate.

A. Description of original monument and accessories and/or subsequent restoration:

- 1821 GLO - WAMPLER, D.S.; SET 1/2 MILE POST; ASH 5" S30E 13 LKS., BEECH 7" N8E 19LKS.
- 1963 BLACK, P.S.#3384; TUSCOLA CO. RD. COMM. WIT. CARD - END 2"X3" OAK STICK W/GLASS & CROCKERY; S30E 37.60' FACE OF P.POLE, SOUTH 24.00' FENCE WIRE, S75W 57.10' FACE OF T.POLE
- 1975 ROWE ENG.- BECK, P.S.#21559; SURVEY L.453, PG.998-999 - END 1/2" ROD; S35E 35.81' NAIL W/WASHER P.POLE S65W 67.37' NAIL W/WASHER T.POLE, N20E 88.60' SW COR GARAGE FOUNDATION
- 1983 ROWE ENG.- BOLDT, P.S.#28405; SURVEY L.544, PG.378-379 - END 1/2" ROD; SAME WITS AS 1975 REI SURVEY
- 1983 EMERY, P.S.#24593; LCRC PG.58 - END 1/2" ROD; S35E 35.81' NAIL W/WASHER P.POLE, N20E 88.60' SW COR GARAGE FOUNDATION, S05W 32.55' NAIL IN FENCE POST, S60E 44.7' W. END 18" CMP
- 1991 KAY ENG.- BROWN, P.S.#24588; UNRECORDED SURVEY PROJ. NO. 91-69 - END P-K NAIL; SAME WITS AS 1975 REI SURVEY
- 1992 FLINT SURVEYING - CARLSON, P.S.#9189; UNRECORDED SURVEY JOB. NO. 13574-92 - END P-K NAIL; S40W 39.47' SET P-K NAIL FENCE POST, S35E 35.77' NAIL W/TAG P.POLE, N20E 88.66' SW COR GARAGE FOUNDATION, NORTH 37.28' P-K NAIL FENCE POST

B. Description of corner evidence found and/or method applied in restoring or reestablishing corner:

- 1993 ROWE ENG. - FIELD, P.S. #37276; END P-K NAIL ABOVE END 1/2" ROD; 2'N TO INTERSECTION OF C/L ASPH. RD. E-W & OCC. TREE/FENCE LINE TO N.; END NO OTHER EVIDENCE


ACCEPTED 1/2" ROD AS BEST EVIDENCE OF ORIGINAL CORNER LOCATION

COPY

SEE ALSO BACK OF THIS FORM

C. Description of monument for corner and accessories established to perpetuate locating the position of the corner:

- F-13 REMOVED ROD, SET STANDARD MONUMENT (5/8" ROD W/ BRASS CAP IN CONC, IN MON. BOX)
- S35°E, 35.98' SET NAIL W/REMON TAG IN SW FACE P.POLE (ALSO END NAIL W/TAG IN NW FACE AT 35.77')
- N24°E, 88.64' SW COR. CONC. BLOCK FOUNDATION OF GARAGE
- NORTH, 37.28' END P-K NAIL IN S. FACE FENCE POST
- S36°W, 39.47' END P-K NAIL IN N. FACE FENCE POST
- S60°E, 44.89' SET PUNCH HOLE IN TOP CENTER W. END 18" CSP
- N74°E, 130.72' SET NAIL W/REMON TAG IN S. FACE P.POLE




Signed by Jonathan M. Field Date 10-29-93
Surveyor's Michigan License No. 37276

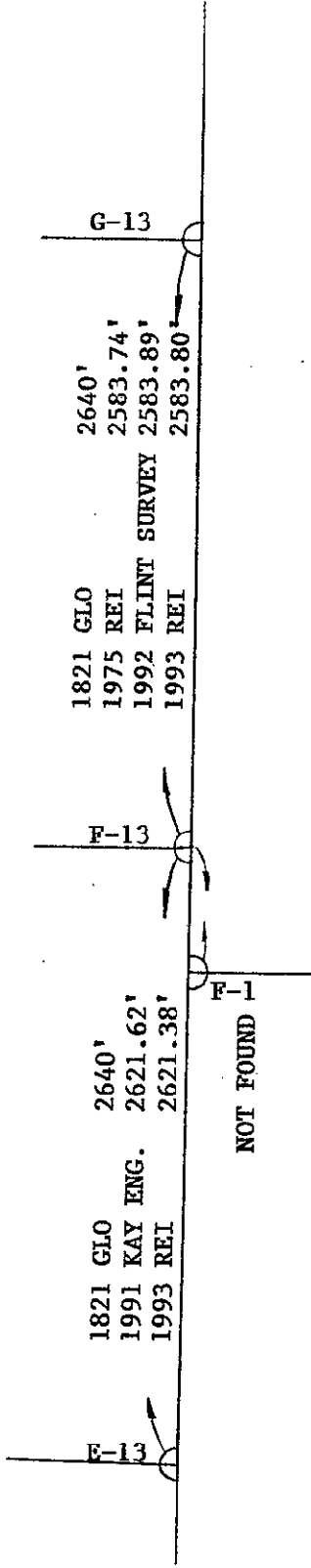
APPROVED
10-25-93

[Handwritten signature]

COPY



SECTION 33
T10N-R8E



SECTION 4
T9N-R8E