

1993

1993 REMONUMENTATION PROGRAM
LAND CORNER RECORDATION CERTIFICATE

COMMISSION

Filing Requirement of Act 74, Mich. P.A. 1970

MILLINGTON TOWNSHIP

For corners in
TUSCOLA
(County)

Located in:

Corner Code #

1. Public Land Survey	T 10 NR 8 E	G-13
	T R	
	T R	
	T R	
2. Property Controlling in Section	S T R	
	S T R	
3. Miscellaneous Property in Sec.	S T R	
	S T R	

4. Lot No. _____, Recorded Plat _____
5. Private Claims _____

RECEIVED FOR RECORD
LIBER NO. _____ PAGE NO. 76
FILING NO. Millington
93 NOV 19 PM 1:25
VIRGINIA H. SHELTON
TUSCOLA COUNTY
REGISTER OF DEEDS

Register of Deeds Stamp & File Number

I, JONATHAN M. FIELD, in a field survey on OCTOBER 19 93, do hereby certify that under requirements of P.A. 74, Michigan P.A. of 1970, the corner points mentioned in lines 1 and 2 above were in conformance with regulations and rules therefore as required in the current manual of survey instructions of the United States Department of the Interior, Bureau of Land Management or by a decree of a Court of Law and/or that the corner points mentioned in lines 3, 4 and 5 above were in conformance with the rules of the Michigan Board of Land Surveyors or by a Decree of a Court of Law; established, re-established, monumented, re-monumented, recovered, found as expressed below:

NOTE: Not more than 4 corners, all in the same town and range, may be recorded on this certificate.

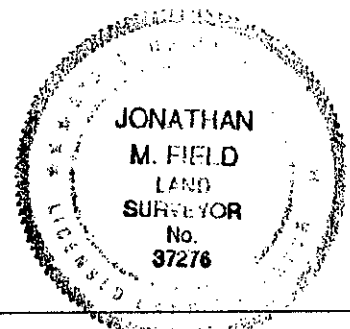
	A	B	C	D	E	F	G	H	I	J	K	L	M
1													
2	6	5	4	3	2	1							
3													
4	7	8	9	10	11	12							
5													
6	18	17	16	15	14	13							
7													
8	19	20	21	22	23	24							
9													
10	30	29	28	27	26	25							
11													
12	31	32	33	34	35	36							
13													

A. Description of original monument and accessories and/or subsequent restoration:
1821 GLO - WAMPLER, D.S.; SET POST; BEECH 8" N8E 10LKS., BEECH 7" S54W 29LKS.
1963 BLACK, P.S.#3384; TUSCOLA CO. RD. COMM. WIT. CARD - FND 3/4" PIPE W/STONE, SET 1/2" ROD INSIDE PIPE; N36W 39.45' STEEL FENCE POST, N50E 39.55' RD SIGN POST, N82W 110.90' 2" PIPE FOR MAIL BOX
1971 ROWE ENG. - ROWE, P.S.#11192; SURVEY L.1, PG.43 - FND 3/8" ROD; N65E 129.88' NAIL P.POLE, N15W 138.49' SE COR GARAGE, N40W 113.87' SE COR DWELLING, N35W 42.1' RD SIGN POST, N30W 39.4' STEEL FENCE POST
1972 ROWE, P.S.#11192; LCRC PG.12 - FND 3/8" ROD; SAME WITS AS 1971 REI SURVEY
1974 CPCO - MCCOMBS, P.S.#10696; SURVEY OF SEC.3,T9N-R8E - NO OBJECT STATED; NO WITS GIVEN
1975 ROWE ENG. - BECK, P.S.#21559; SURVEY L.453, PG.998-999 - FND 3/8" ROD; SAME WITS AS 1971 REI SURVEY
1976 ROWE ENG. - FOKENS, P.S.#21567; SURVEY L.468, PG.365-366 - FND 3/8" ROD; SAME WITS AS 1971 REI SURVEY
1992 FLINT SURVEYING - CARLSON, P.S.#9189; UNRECORDED SURVEY JOB. NO. 13574-92 - FND 3/8" ROD; N65E 129.86' NAIL W/BOTTLE CAP P.POLE, N30W 39.35' SE COR STEEL FENCE POST, N35W 41.89' ROAD SIGN POST, N40W 113.80' SE COR HSE. FOUNDATION

B. Description of corner evidence found and/or method applied in restoring or reestablishing corner:
1993 ROWE ENG. - FIELD, P.S. #37276; FND 3/8" ROD; 3'E & 2'N TO INTERSECTION OF GRAV. ROADS N-E-W
FND NO OTHER EVIDENCE
ACCEPTED 1/2" ROD AS BEST EVIDENCE OF ORIGINAL CORNER LOCATION

COPY


SEE ALSO BACK OF THIS FORM
C. Description of monument for corner and accessories established to perpetuate locating the position of the corner:
G-13 REMOVED ROD, SET STANDARD MONUMENT (5/8" X 36" ROD W/ BRASS CAP IN CONC)
N65°E, 130.04' SET NAIL W/REMON TAG IN S. FACE P.POLE (ALSO FND NAIL W/BOTTLE CAP & NAIL W/DISC IN SW FACE)
N34°W, 39.28' SE COR. OF ANGLE IRON FENCE POST
N37°W, 41.98' ROAD SIGN POST
N38°W, 113.70' SE COR. OF CONC. BLOCK FOUNDATION HOUSE #
N19°W, 138.39' SE COR. OF CONC. BLOCK FOUNDATION OF GARAGE
S14°E, 14.22' E. EDGE OF E. POST OF DIRECTIONAL SIGN
WEST, 216.90' FND 1/2" ROD



Signed by Jonathan M. Field Date 10-27-93
Surveyor's Michigan License No. 37276

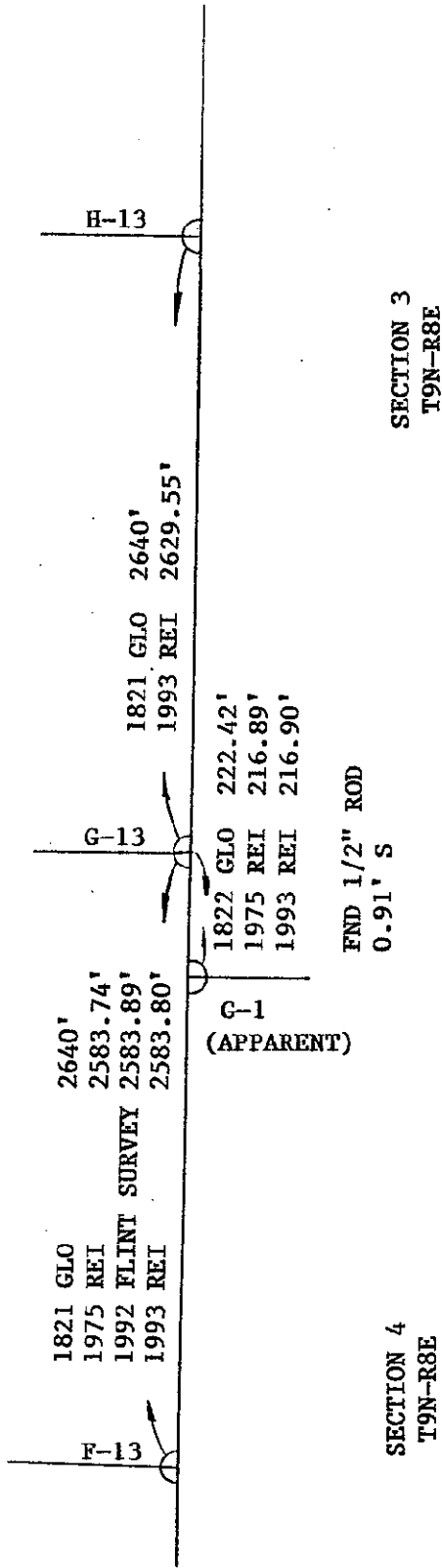
APPROVED
10-25-93
L.P.E.
David

COPY



SECTION 34
T10N-R8E

SECTION 33
T10N-R8E



SECTION 3
T9N-R8E

SECTION 4
T9N-R8E