

1993

1993 REMONUMENTATION PROGRAM
LAND CORNER RECORDATION CERTIFICATE

COMMISSION

Filing Requirement of Act 74, Mich. P.A. 1970

For corners in
TUSCOLA
(County)

Located In: MILLINGTON TOWNSHIP
Corner Code #

- 1. Public Land Survey T 10 N R 8 E K-13
- 2. Property Controlling in Section S T R
- 3. Miscellaneous Property in Sec. S T R
- 4. Lot No. _____, Recorded Plat _____
- 5. Private Claims _____

RECEIVED FOR RECORD
 USER NO. _____ PAGE NO. 20
 FILED IN: Millington
 93 NOV 19 PM 1:25
 VIRGINIA H. HALL
 TUSCOLA COUNTY
 REGISTER OF DEEDS

Register of Deeds Stamp & File Number

I, JONATHAN M. FIELD, in a field survey on OCTOBER 19 93, do hereby certify that under requirements of P.A. 74, Michigan P.A. of 1970, the corner points mentioned in lines 1 and 2 above were in conformance with regulations and rules therefore as required in the current manual of survey instructions of the United States Department of the Interior, Bureau of Land Management or by a decree of a Court of Law and/or that the corner points mentioned in lines 3, 4 and 5 above were in conformance with the rules of the Michigan Board of Land Surveyors or by a Decree of a Court of Law; established, re-established, monumented, re-monumented, recovered, found as expressed below:

NOTE: Not more than 4 corners, all in the same town and range, may be recorded on this certificate.

	A	B	C	D	E	F	G	H	I	J	K	L	M
1													
2	6	5	4	3	2	1							
3													
4	7	8	9	10	11	12							
5													
6	18	17	16	15	14	13							
7													
8	19	20	21	22	23	24							
9													
10	30	29	28	27	26	25							
11													
12	31	32	33	34	35	36							
13													


- A. Description of original monument and accessories and/or subsequent restoration:
- 1821 GLO - WAMPLER, D.S. - SET POST; PINE 12" S6E 15 LKS., ASH 9" N72W 1 1/2 LKS
 - 1900 ????, C.S. - SET FROM B.T.'S; CEDAR POST, BRICK & CROCKERY; PINE 12" S21E 10.5FT, CEDAR 14" N30 1/4E 21FT
 - 1961 SCOTT ENG., TUSCOLA CO. RD. COMM. WIT. CARD - FND. WOOD STAKE, SET 1" PIPE; S45W 58.40' T. POLE, S80E 41.85' P. POLE, N30E 1.50' SIGN POST
 - 1976 AM.CIVIL ENG., PIOTROWSKI, P.S.#9685; SURVEY L.511, PG.166 - SET 1/2" ROD; WEST 134.60' NE COR SEC.2 T9N-R8E, S05W 75.50' 6" ASE
 - 1976 AM.CIVIL ENG., PIOTROWSKI, P.S.#9685; SURVEY L.463, PG.268 - FND T-IRON; SAME WITS AS L.511, PG.166
 - 1977 MILLER, P.S.#12024 - LCRC PG.48 - SET 1/2" ROD USING REC DIST. FROM NE COR SEC.2 T9N-R8E AND LINE FROM N1/4 COR SEC.2 TO NE COR SEC.2 FOR LINE; SAME WITS AS 1976 SURVEY
 - 1981 C.H.M.P., MILLER, P.S.#12024; SURVEY L.513, PG.572 - NO OBJECT STATED, NO WITS GIVEN, DIST. OF 134.60' SHOWN TO NE COR SEC.2 T9N-R8E
 - 1991 C.H.M.P., MISJAK, P.S.#21271; UNRECORDED SURVEY JOB NO. 91036800 - FND T-BAR; WEST 134.60' NW COR SEC.1, N40W 66.05' N/T 8" WILLOW, N50E 65.72' N/T 12" COTTONWOOD, S65W 107.89' RD SIGN

- B. Description of corner evidence found and/or method applied in restoring or reestablishing corner:
- 1993 ROWE ENG. - FIELD, P.S.#37276; FND T-IRON, 5'N TO C/L GRAVEL ROAD E-W ON C/L EXTENDED OF ASPH. RD. TO N. FND 2 PREV WITS WHICH VERIFY SAME POSITION AS 1976 SURVEY CITED IN "A" ABOVE; FND NO OTHER EVIDENCE
- ACCEPTED T-IRON AS BEST EVIDENCE OF ORIGINAL CORNER POSITION

COPY

SEE ALSO BACK OF THIS FORM


- C. Description of monument for corner and accessories established to perpetuate locating the position of the corner:
- K-13 SET STANDARD MONUMENT (5/8" ROD W/ BRASS CAP IN CONC.)
 - N67°E, 65.69' SET NAIL W/REMON TAG ABOVE FND NAIL W/TAG #12024 IN S. FACE 20" POPLAR
 - S67°W, 28.20' SET 1/2" ROD W/CAP #37276
 - S60°E, 26.41' SET 1/2" ROD W/CAP #37276
 - N42°W, 66.15' SET NAIL W/REMON TAG ABOVE FND NAIL W/TAG #12024 IN NE FACE 8" ELM
 - S17°W, 92.10' SET NAIL W/REMON TAG IN NW FACE 16" OAK
 - S09°W, 75.5' CENTER OF DEAD 8" POPLAR



Signed by Jonathan M. Field Date 11-15-93
 Surveyor's Michigan License No. 37276

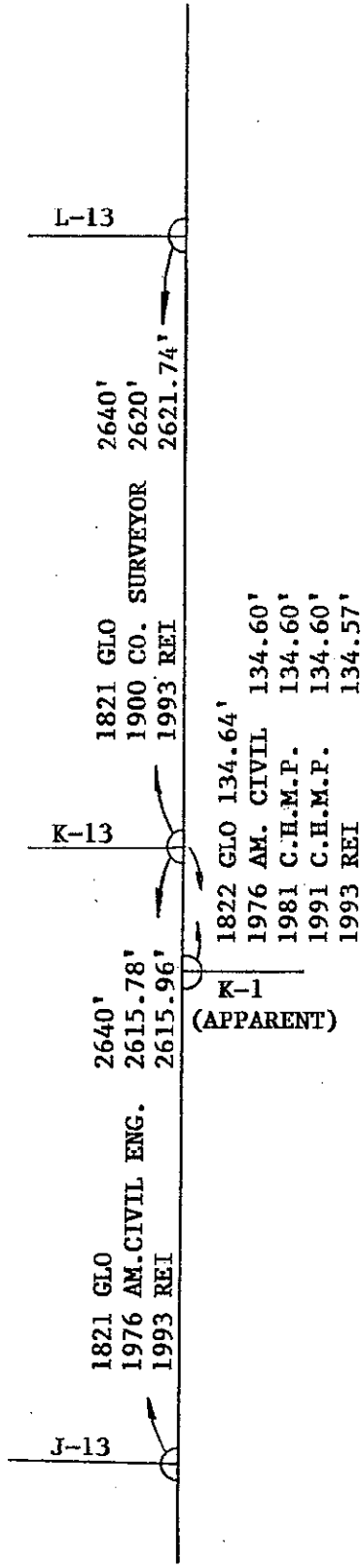
APPROVED
 11-15-93
 J.M.F.
 J.M.F.

COPY



SECTION 36
T10N-R8E

SECTION 35
T10N-R8E



SECTION 1
T9N-R8E

SECTION 2
T9N-R8E