

LAND CORNER RECORDATION CERTIFICATE

Filing Requirement of Act 74, Mich. P.A. 1970  
1995 REMONUMENTATION PROGRAM

For corners in JUNIATA TWP.  
TUSCOLA  
(County)

Located In:

Corner Code #

1. Public Land Survey	T	12N	R	08E	G-13
	T		R		
	T		R		
	T		R		
2. Property Controlling in Section	S	T	R		
	S	T	R		
3. Miscellaneous Property in Sec.	S	T	R		
	S	T	R		

RECEIVED FOR RECORD  
LIBER NO. \_\_\_\_\_ PAGE NO. \_\_\_\_\_  
FILING NO. # 73  
Juniata Twp.  
95 OCT 30 AM 9:35  
VIRGINIA H. HOLLAND  
TUSCOLA COUNTY  
REGISTER OF DEEDS

Register of Deeds Stamp & File Number

4. Lot No. \_\_\_\_\_, Recorded Plat \_\_\_\_\_  
5. Private Claims \_\_\_\_\_

I, JONATHAN M. FIELD, in a field survey on SEPTEMBER 30 19 95, do hereby certify that under requirements of P.A. 74, Michigan P.A. of 1970, the corner points mentioned in lines 1 and 2 above were in conformance with regulations and rules therefore as required in the current manual of survey instructions of the United States Department of the Interior, Bureau of Land Management or by a decree of a Court of Law and/or that the corner points mentioned in lines 3, 4 and 5 above were in conformance with the rules of the Michigan Board of Land Surveyors or by a Decree of a Court of Law; established, re-established, monumented, re-monumented, recovered, found as expressed below:

	A	B	C	D	E	F	G	H	I	J	K	L	M
2	6	5	4	3	2	1							
3													
4	7	8	9	10	11	12							
5													
6	18	17	16	15	14	13							
7													
8	19	20	21	22	23	24							
9													
10	30	29	28	27	26	25							
11													
12	31	32	33	34	35	36							
13													

NOTE: Not more than 4 corners, all in the same town and range, may be recorded on this certificate.

A. Description of original monument and accessories and/or subsequent restoration:

- 1821 GLO; WAMPLER, D.S.; SET POST; HEMLOCK 11 S47E 12LKS., BEECH 9 N44W 35LKS.
- 1894 FELTON, C.S.; SURVEY OF SEC.34; CEDAR POST & PLOW COULTER PREV. SET; NO WITS
- 1894 FELTON, C.S.; SURVEY OF SEC.33; CEDAR POST & PLOW COULTER PREV. SET; NO WITS
- 1977 URBAN ENG. CO.; WILKERSON, P.S.#21584; SURVEY L.474 PG.209-10; NO OBJECT STATED; NO WITS
- 1977 DUNTON, P.S.#23503; LCRC PG.35; FND 1/2" PIPE BY URBAN ENG.; N35E 80.42' TAG #11192 IN T.P., S70E 63.28' TAG #11192 IN 24" WILLOW; N35W 70.08' TAG #11192 IN FE COR POST
- 1979 ROWE ENG.; QUIST, P.S.#25868; 1" PIPE; S30W 12.97' FND 1/2" PIPE, S20W 20.67' E. EDGE OF E. SIGN POST LEG, N20E 65.30' TAG #11192 IN T.P.
- 1979 QUIST, P.S.#25868; LCRC PG.39; SET ON LINE F-13 TO H-13 AT PRORATED CO. SURVEYOR DIST.; SAME WITS AS 1979 SURVEY ABOVE
- 1980 URBAN ENG. CO.; WILKERSON, P.S.#21584; SURVEY L.509 PG.1306-7; FND 1" PIPE; N27E 65.27' NAIL W/CAP IN P.P., S48E 63.93' NAIL W/CAP IN 30" WILLOW, S60W 80.05' PK NAIL IN 8" PINE
- 1980 WILKERSON, P.S.#21584; LCRC PG.42; FND & USED 1" PIPE; SAME WITS AS 1980 SURVEY ABOVE


B. Description of corner evidence found and/or method applied in restoring or reestablishing corner:

- 1995 ROWE ENG.; FIELD, P.S.#37276; FND 1 1/4" PIPE 2'N & 5'E OF C/L ASPH. ROAD N & W RECOVERED 2 PREV. WITS. INDICATING THAT FND PIPE IS IN SAME POSITION AS 1979 PIPE ABOVE

ACCEPTED FND PIPE AS BEST EVIDENCE OF ORIGINAL CORNER POSITION

C. Description of monument for corner and accessories established to perpetuate locating the position of the corner:

- G-13 SET 5/8" ROD W/STANDARD REMON CAP INSIDE FND PIPE (ENCASED BOTH IN CONC.) IN MON. BOX
- N20°E, 46.81' FND. CHIS. NOTCH IN TOP E. END 36" CMP STAMPED CAP "G 13 T12N R8E"
- N20°E, 65.13' SET P-K NAIL IN TOP OF CUT-OFF T. POLE
- N30°E, 68.30' SET NAIL W/REMON TAG IN W. FACE TWIN 14" POPLAR
- S50°E, 64.98' FND. NAIL W/TAG #37276 IN SW FACE 36" WILLOW
- N40°W, 50.12' FND. CHIS. NOTCH IN TOP W. END 36" CMP
- S60°W, 80.05' FND P-K NAIL IN 10" PINE
- WEST, 181.05' FND. 3/4" ROD



Signed by Jonathan M. Field  
Surveyor's Michigan License No. 37276

Date 10-27-95

APPROVED  
10-16-95

FORM APPROVED BY MICHIGAN STATE BOARD OF LAND SURVEYORS, JAN. 26, 1974  
REVISED MAY 14, 1976  
REVISED JAN. 1983  
ADAPTED FOR WORD PROCESSING MARCH, 1983

SURVEY & RECORDATION

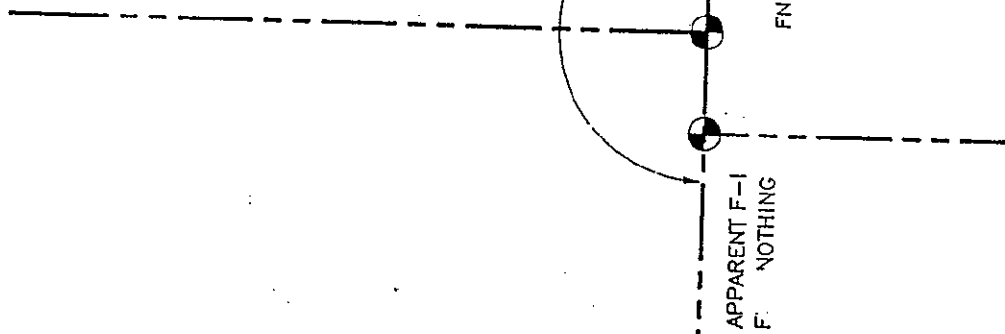
DEC 6 1995  
COMMISSION

COPY



SE 1/4  
SEC 33  
T12N-R8E

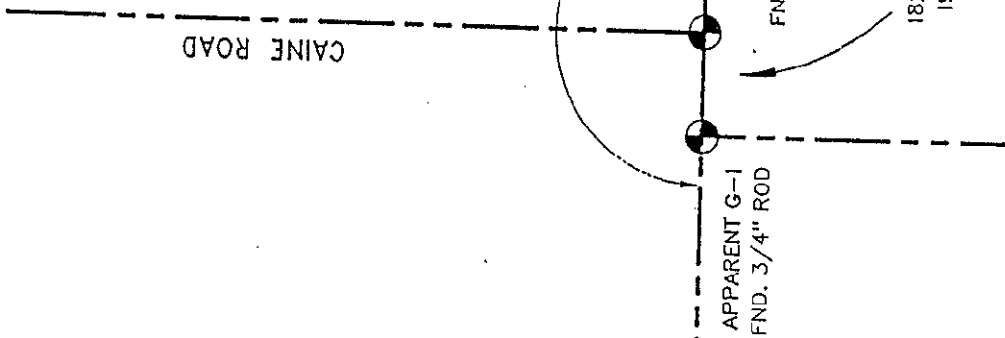
1995 REI 2615.84'  
1980 URBAN ENG. 2615.73'  
1977 URBAN ENG. 2615.50'  
1894 FELTON 2607.66'  
1821 G.L.O. 2640'



C A I N E R O A D

SW 1/4  
SEC 34  
T12N-R8E

1995 REI 2619.72'  
1894 FELTON 2611.62'  
1821 G.L.O. 2640'



APPARENT H-1  
FND. 1/2" ROD  
W/CAP #31611  
AND #28432  
ALSO FND. 3/4" PIPE  
ADJ. & N. OF ROD

1995 REI 127.4

180°02'40"

H-13  
FND. 1/2" ROD  
W/CAP #31611  
AND #28432