

*Notes field sheets  
in T25N-R11W  
Gr. Tru. Co.*

~~14~~

# LAND CORNER RECORDATION CERTIFICATE

## FILING REQUIREMENT OF ACT 74, MICH. P.A.1970

FOR CORNERS OF--:	LOCATED IN--:	CORNER CODE NUMBER
1. PUBLIC LAND SURVEY _____	T. <u>24</u> N. <u>●</u> , R. <u>11</u> W. <u>●</u>	<u>C-1; D-1; E-1</u>
2. PROPERTY CONTROLLING IN SECTION _____	, T. _____ N. <u>●</u> , R. _____ W. <u>●</u>	_____
3. MISCELLANEOUS PROPERTY IN SECTION _____	, T. _____ N. _____, R. _____ E. _____ W. _____	_____
4. LOT NO. _____, RECORDED PLAT _____		
5. PRIVATE CLAIMS _____		

REGISTER OF DEEDS STAMP AND  
FILING NUMBER

I, Carl F. Roser do hereby certify that under requirements of P.A. 74, Michigan P.A. of 1970, the corner points mentioned in lines 1 and 2 above (identified with circles on index code diagram - over) were, in a field survey on April 18, 1974, established, re-established, monumented, re-monumented, recovered or restored as expressed below and in conformance with regulations and rules therefore as required in the current manual of survey instructions of the United States Department of the Interior, Bureau of Land Management or by a decree of a court of law. Furthermore, that the corner points mentioned in lines 3, 4 and 5 above were, in a field survey on \_\_\_\_\_ 19\_\_\_\_, found, recovered, restored, established or re-established as expressed below and in conformance with the rules of the Michigan State Board of Registration for Land Surveyors or, by a Decree of a Court of law:

**A. Description of original monument and accessories and/or subsequent restoration:**

**B. Description of corner evidence found and/or method applied in restoring or re-establishing corner:**

- C-1 Accepted railroad spike per surveys by RLS Walt Fraser and Perla & Stout.
- D-1 Recovered 1 1/2"x15" pipe in center of E-W county road. Fits two witnesses per survey by E. H. Allyn in 1906.
- E-1 Restored corner from recently cut black cherry (stump) per E. H. Allyn survey in 1907, Liber 2, page 266.

**C. Description of monument for corner and accessories established to perpetuate locating the position of the corner:**

C-1	D-1	E-1
Found RR spike in M-37 blacktop	Found pipe, added std.	Set std. Wexford Co.
27" Maple N73°W 109.85	Wexford Co. mon. (buried)	mon. (buried)
18" Maple N47°E 56.52	20" Maple N65°E 57.05	6" R. Pine N51°E 71.23
Cross on conc. culvert ring	32" Twn. Maple S20°W 35.21	3" Pine S34°E 60.35
S46°W 57.10	18" Walnut N30°W 33.73	44" B. Cherry Stump
PK in center M-37 Due W 4.35	Set cedar post w/tag	N70°W 71.67
	Due S 33'	Set cedar post w/loc. tag
	Fence to S Due W 6'	N45°W 66'

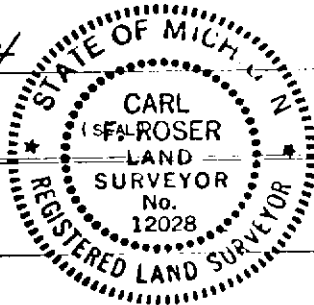
SIGNED BY Carl F. Roser DATE 7-3-74

SURVEYOR'S MICHIGAN REGISTRATION NO. 12028

FOR STATE AND UNITED STATES AGENCIES:

SIGNED BY \_\_\_\_\_ DATE \_\_\_\_\_

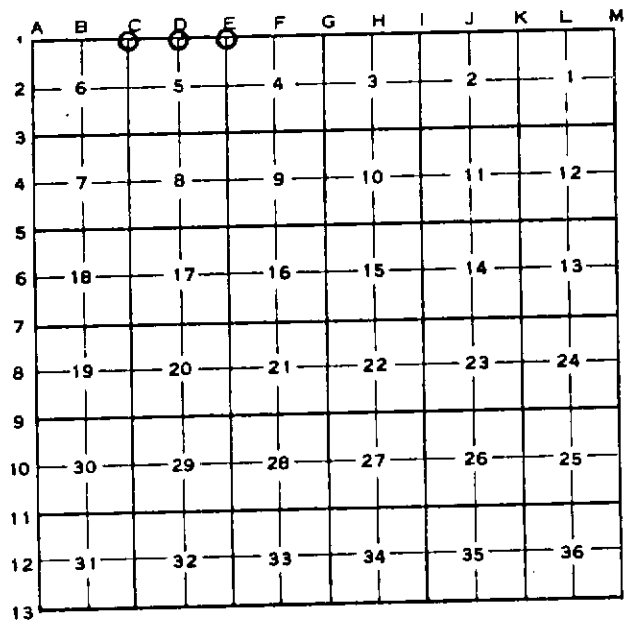
APPROVED AND SIGNED BY \_\_\_\_\_ DATE \_\_\_\_\_



HANOVER Twp.  
WEXFORD COUNTY

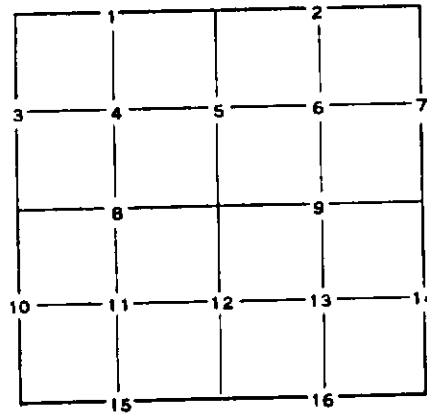
## CORNER NUMBERING CODE DIAGRAMS FOR IDENTIFYING LAND CORNER RECORDATIONS AND INDEXING

FOR PUBLIC LAND SURVEY CORNERS IN THE  
T. 24N, R. 11W (MENTIONED OVER)



Apply letter prefix for corner points encircled above for identifying corner recordation numbers over.

FOR PROPERTY CONTROLLING AND MISC. PROPERTY CORNERS WITHIN THE SECTION (MENTIONED OVER AND EXCLUDE LOT CORNER)



1. Above coded numbers are positioned on 1/16 fractional lines of the section.
2. Township corner code numbers shall be applied to corners of above typical section not numbered.
3. Miscellaneous property corners within a section, located at points other than numbered above, shall be referenced to at least two of above corner code numbers.
4. Private claim corners to be tied to rectangular land corners if possible - sketch required below.

EXPLANATORY SKETCH IF NECESSARY -- BELOW