

*Note: field sheets
in T25N-R11W,
Gr. Trv. Co.*

LAND CORNER RECORDATION CERTIFICATE

FILING REQUIREMENT OF ACT 74, MICH. P.A.1970

FOR CORNERS OF--:	LOCATED IN--:	CORNER CODE NUMBER
1. PUBLIC LAND SURVEY _____	T. <u>24</u> N. <u>●</u> , R. <u>11</u> W. <u>●</u>	<u>J-1; K-1; L-1</u>
2. PROPERTY CONTROLLING IN SECTION _____	T. _____ N. _____ E. _____ S. _____ R. _____ W. _____	_____
3. MISCELLANEOUS PROPERTY IN SECTION _____	T. _____ N. _____ E. _____ S. _____ R. _____ W. _____	_____
4. LOT NO. _____, RECORDED PLAT _____		
5. PRIVATE CLAIMS _____		

REGISTER OF DEEDS STAMP AND
FILING NUMBER

I, Carl F. Roser do hereby certify that under requirements of P.A. 74, Michigan P.A. of 1970, the corner points mentioned in lines 1 and 2 above (identified with circles on index code diagram - over) were, in a field survey on May 21, 1974, established, re-established, monumented, re-monumented, recovered or restored as expressed below and in conformance with regulations and rules therefore as required in the current manual of survey instructions of the United States Department of the Interior, Bureau of Land Management or by a decree of a court of law. Furthermore, that the corner points mentioned in lines 3, 4 and 5 above were, in a field survey on _____ 19____, found, recovered, restored, established or re-established as expressed below and in conformance with the rules of the Michigan State Board of Registration for Land Surveyors or, by a Decree of a Court of law:

A. Description of original monument and accessories and/or subsequent restoration:

B. Description of corner evidence found and/or method applied in restoring or re-establishing corner:

- J-1 Reestablished corner per standard B.L.M. instructions.
- K-1 Due to extensive shortage to U.S. N and S this corner was reestablished by double proportion to U.S.; 1 mile north, ½ mile south, and 1 mile east and west.
- L-1 Reestablished corner per standard B.L.M. instructions. Corner falls 1 foot west of center of N-S sand road.

C. Description of monument for corner and accessories established to perpetuate locating the position of the corner:


J-1	K-1	L-1
Set std. Wexford Co. mon. & cedar post w/loc. tag	Set std. Wexford Co. mon. & cedar post w/loc. tag	Set std. Wexford Co. mon. (buried 0.5')
6" Maple N06°E 22.0	6" Twn. Maple N54°W 16.6	4" Twn. Maple S48°W 43.2
10" Maple Due W 46.5	5" W. Pine S05°E 53.7	6" Maple S39°E 47.7
11" Maple S77°E 31.4	9" Twn. Maple N50°E 40.1	6" Maple N45°E 54.6
		Set cedar post w/loc. tag
		Due E 33'
		Fence remains (down) to East
		Due S 56'±

SIGNED BY Carl F. Roser DATE 7-3-74

SURVEYOR'S MICHIGAN REGISTRATION NO. 12028

FOR STATE AND UNITED STATES AGENCIES:


SIGNED BY _____ DATE _____
APPROVED AND SIGNED BY _____ DATE _____
MICHIGAN REGISTERED LAND SURVEYOR



**HANOVER Twp.
WEXFORD COUNTY**

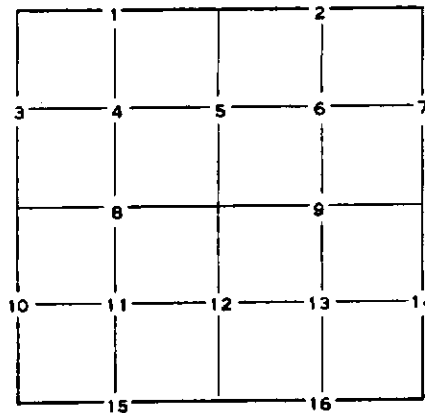
CORNER NUMBERING CODE DIAGRAMS FOR IDENTIFYING LAND CORNER RECORDATIONS AND INDEXING

FOR PUBLIC LAND SURVEY CORNERS IN THE
T. 24 N., R. 11 W. (MENTIONED OVER)



Apply letter prefix for corner points encircled above for identifying corner recordation numbers over.

FOR PROPERTY CONTROLLING AND MISC. PROPERTY CORNERS WITHIN THE SECTION (MENTIONED OVER AND EXCLUDE LOT CORNER)



1. Above coded numbers are positioned on 1/16 fractional lines of the section.
2. Township corner code numbers shall be applied to corners of above typical section not numbered.
3. Miscellaneous property corners within a section, located at points other than numbered above, shall be referenced to at least two of above corner code numbers.
4. Private claim corners to be tied to rectangular land corners if possible - sketch required below.

EXPLANATORY SKETCH IF NECESSARY -- BELOW